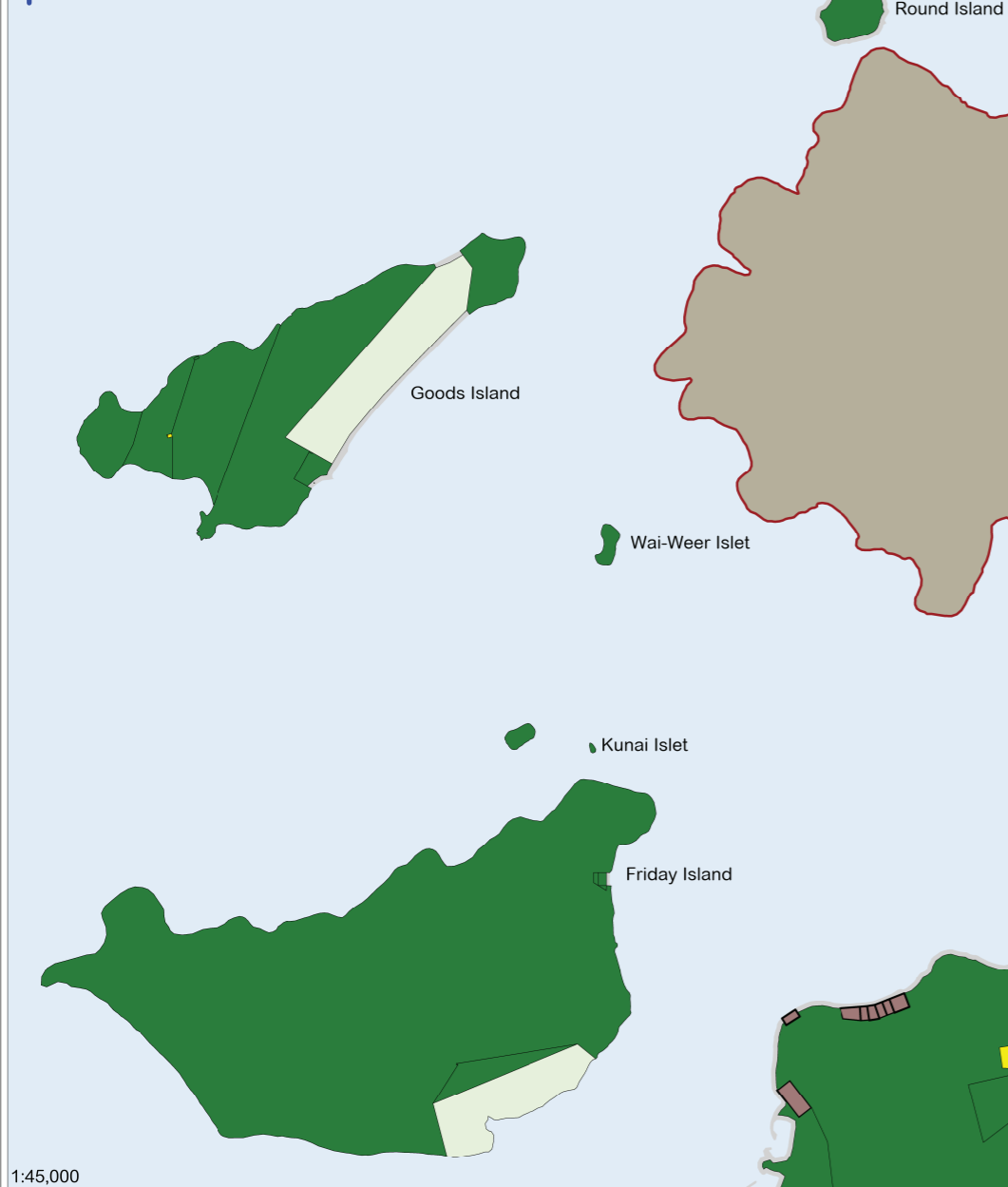


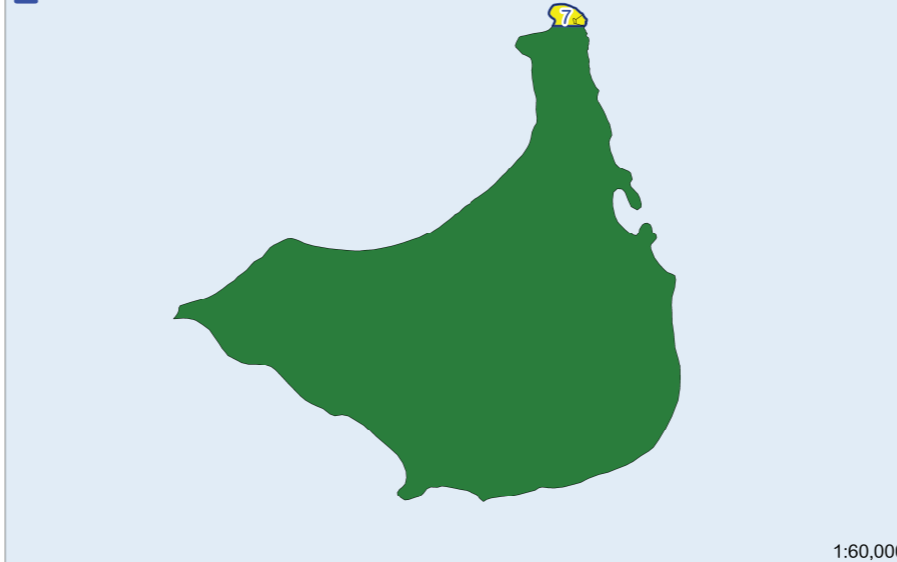
**1 Goods Island, Friday Island and Surrounds**




**4 Port Lihou Island and Surrounds**



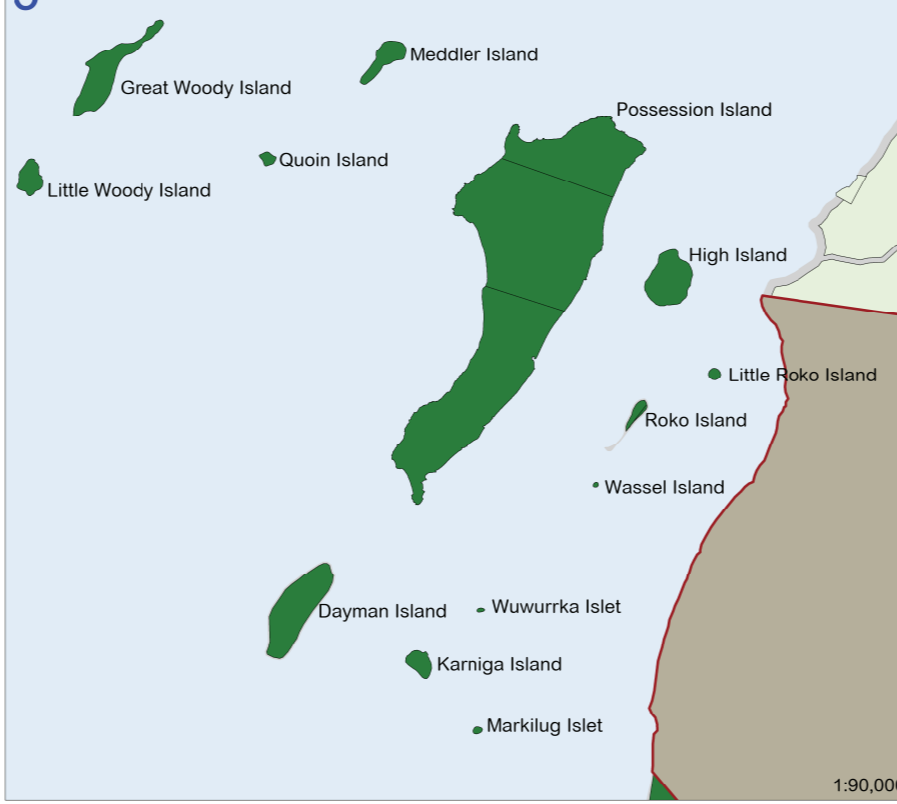
**2 Wednesday Island**



**3 Tuesday Islets and Surrounds**



**5 Possession Island and Surrounds**




**6 Hammond Rock**



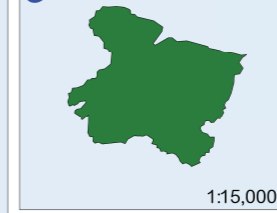
**7 Kapuda Islet**



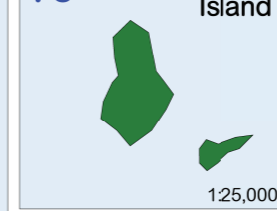
**8 Channel Rock**



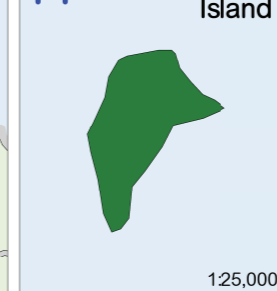
**9 Booby Island**



**10 Red Wallis Island**



**11 Woody Wallis Island**



**LEGEND**

**Zones**

- Low Density Residential
- Low-Medium Density Residential
- Centre
- Recreation and Open Space
- Environmental Management and Conservation
- Industry
- Extractive Industry Precinct
- Community Facilities
- 1 Air Services Precinct
- 2 Cemetery Precinct
- 3 Community Services Precinct
- 4 Education Precinct
- 5 Emergency Services Precinct
- 6 Health Care Precinct
- 7 Operational and Utility Services Precinct
- 8 Transport Precinct
- Rural
- Rural Residential
- Port Land

**Other Elements**

- Cadastre
- Ocean/Waterbody/Watercourse
- Road
- Torres Shire Boundary
- Area Outside Torres Shire

**Information**

Whilst every care is taken to ensure the accuracy of this product, neither the Torres Shire Council or the State of Queensland make any representations or warranties about its accuracy, reliability, completeness or suitability for any particular purpose and disclaims all responsibility and all liability (including without limitation, liability in negligence) for all expenses, losses, damages (including indirect or consequential damage) and costs that may occur as a result of the product being inaccurate or incomplete in any way or for any reason. All data depicted on this map has been sourced from either the Torres Shire Council or the State of Queensland from the latest datasets available at the time of map compilation. Crown & Council Copyright Reserved.

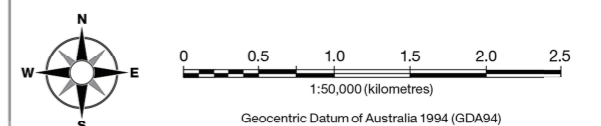
**Map compilation date: January 2020.**

**Note**

Where information on the map is obscured by text or other map elements contact Torres Shire Council for a determination.

**Map Index**

Refer to Zone Map ZM-000 for the Zoning Map Index.



Zone Map-  
Southern Region  
enlargements