

### SC3.3 Local Government Infrastructure Plan Maps

**Table SC3.3 – Local Government Infrastructure Plan Maps**

Map Reference	Map Name
<b>Priority Infrastructure Area Maps</b>	
PIA-01	Priority Infrastructure Area Map – Thursday Island
PIA-02	Priority Infrastructure Area Map – Horn Island
<b>Catchment Maps</b>	
C_WS-01	Water Supply Network Catchment Map – Thursday Island
C_WS-02	Water Supply Network Catchment Map – Horn Island
C_SEW-01	Sewerage Network Catchment Map – Thursday Island
C_SEW-02	Sewerage Network Catchment Map – Horn Island
C_SW-01	Stormwater Network Catchment Map – Thursday Island
C_SW-02	Stormwater Network Catchment Map – Horn Island
C_TR-01	Transport Network Catchment Map – Torres Shire Region
C_TR-02	Transport Network Catchment Map – Thursday Island
C_TR-03	Transport Network Catchment Map – Horn Island
C_PPCL-01	Parks and Land for Community Facilities Service Catchment Map – Torres Shire Region
C_PPCL-02	Parks and Land for Community Facilities Service Catchment Map – Thursday Island
C_PPCL-03	Parks and Land for Community Facilities Service Catchment Map – Horn Island
<b>Plans for Trunk Infrastructure</b>	
WS-01	Plans for Trunk Infrastructure: Water Supply Network Map – Thursday Island
WS-02	Plans for Trunk Infrastructure: Water Supply Network Map – Horn Island
WS-03	Plans for Trunk Infrastructure: Water Supply Network Map – Thursday Island and Horn Island
SEW-01	Plans for Trunk Infrastructure: Sewerage Network Map – Thursday Island
SEW-02	Plans for Trunk Infrastructure: Sewerage Network Map – Horn Island
SEW-03	Plans for Trunk Infrastructure: Sewerage Network Map – Horn Island (Airport)
SW-01	Plans for Trunk Infrastructure: Stormwater Network Map – Thursday Island
SW-02	Plans for Trunk Infrastructure: Stormwater Network Map – Horn Island
TR-01	Plans for Trunk Infrastructure: Transport Network Map – Thursday Island
TR-02	Plans for Trunk Infrastructure: Transport Network Map – Prince of Wales Island (Marina)
TR-03	Plans for Trunk Infrastructure: Transport Network Map – Horn Island 1
TR-04	Plans for Trunk Infrastructure: Transport Network Map – Horn Island 2
PPCL-01	Plans for Trunk Infrastructure: Parks and Land for Community Facilities Network Map – Thursday Island

Map Reference	Map Name
PPCL-02	Plans for Trunk Infrastructure: Parks and Land for Community Facilities Network Map – Horn Island (Town)
PPCL-03	Plans for Trunk Infrastructure: Parks and Land for Community Facilities Network Map – Horn Island



**LEGEND**

Priority Infrastructure Area

**Zones**

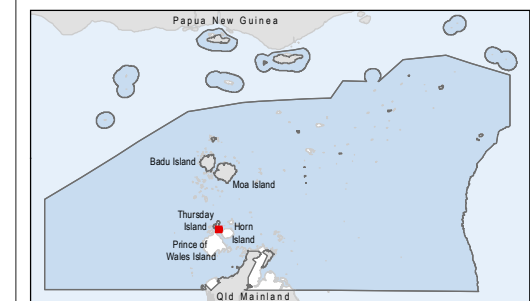
- Low Density Residential
- Low-Medium Density Residential
- Centre
- Recreation and Open Space
- Environmental Management and Conservation
- Industry
- Community Facilities
- Rural
- Rural Residential
- Port Land

**Precincts**

- EI - Extractive Industry Precinct
- 1 - Air Services Precinct
- 2 - Cemetery Precinct
- 3 - Community Services Precinct
- 4 - Education Precinct
- 5 - Emergency Services Precinct
- 6 - Health Care Precinct
- 7 - Operational and Utility Services Precinct
- 8 - Transport Precinct

**Other Elements**

- Cadastre
- Ocean/Waterbody/Watercourse
- Roads and tracks
- Torres Shire Boundary
- Area outside Torres Shire



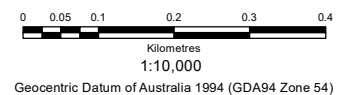
**Information**

While every care is taken to ensure the accuracy of this map, Torres Shire Council makes no representations or warranties about its accuracy, reliability, completeness or suitability for any particular purpose and disclaims all responsibility and liability (including without limitation, liability for negligence) for all expenses, losses, damage (including indirect or consequential damage) and costs which might incur as a result of the data being inaccurate or incomplete in any way and for any reason. All data depicted on this map has been sourced from either Torres Shire Council or the State of Queensland from the latest datasets available at the time of map compilation. Crown and Council Copyright Reserved.

Data source: Cadastre sourced from QSpatial June 2020.  
Map date: 17/03/2021

**Note**

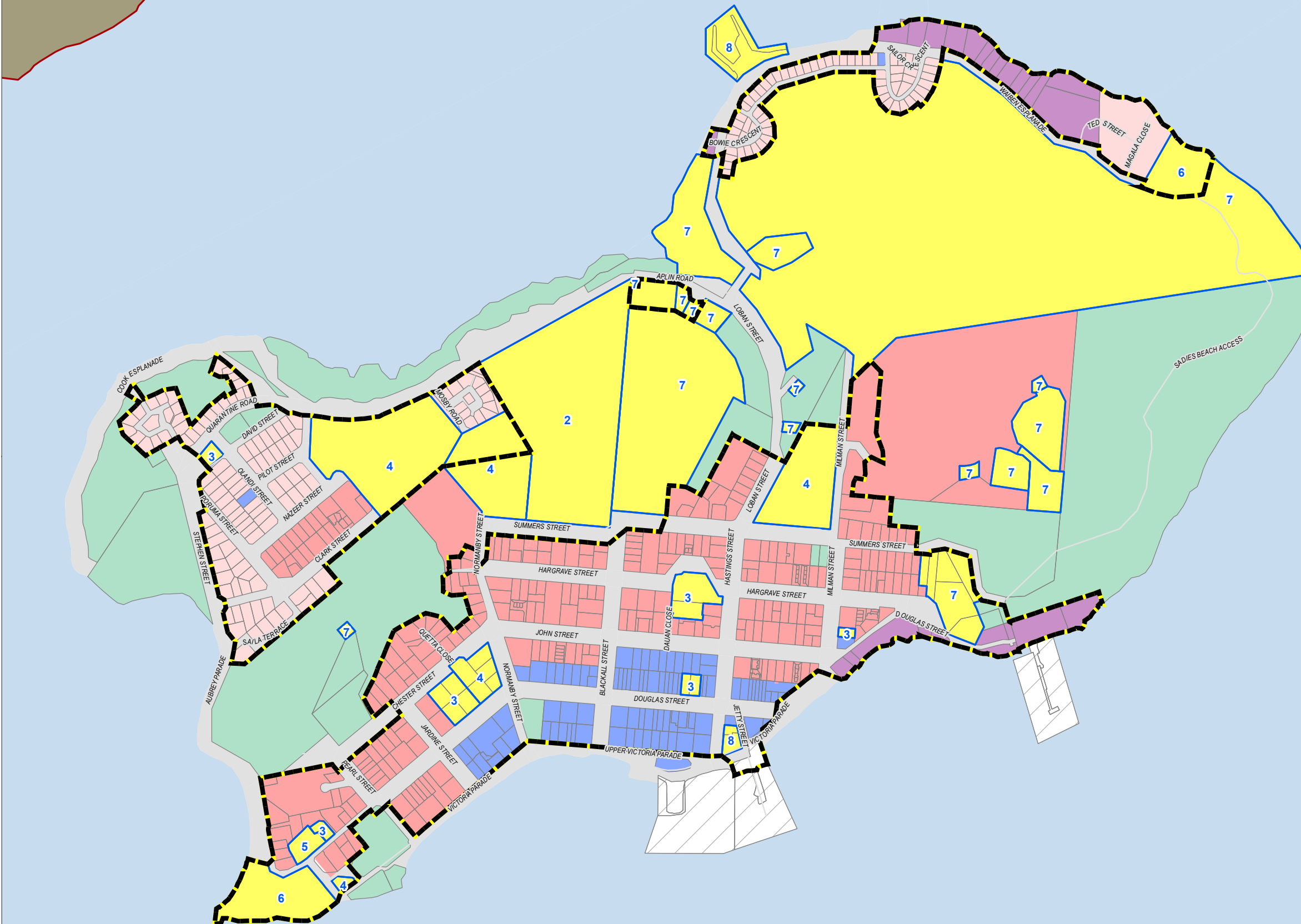
Where information on the map is obscured by text or other map elements, contact Torres Shire Council for a determination.



Geocentric Datum of Australia 1994 (GDA94 Zone 54)

**Priority Infrastructure Area Map - Thursday Island**

**PIA-01**





**LEGEND**

Priority Infrastructure Area

**Zones**

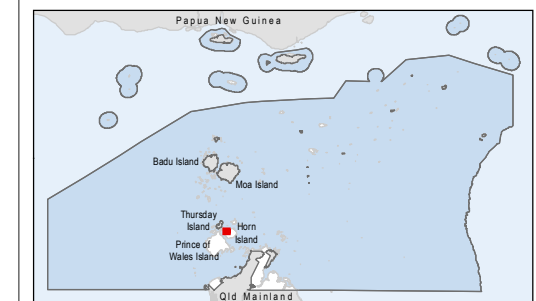
- Low Density Residential
- Low-Medium Density Residential
- Centre
- Recreation and Open Space
- Environmental Management and Conservation
- Industry
- Community Facilities
- Rural
- Rural Residential
- Port Land

**Precincts**

- EI - Extractive Industry Precinct
- 1 - Air Services Precinct
- 2 - Cemetery Precinct
- 3 - Community Services Precinct
- 4 - Education Precinct
- 5 - Emergency Services Precinct
- 6 - Health Care Precinct
- 7 - Operational and Utility Services Precinct
- 8 - Transport Precinct

**Other Elements**

- Cadastre
- Ocean/Waterbody/Watercourse
- Roads and tracks
- Torres Shire Boundary
- Area outside Torres Shire



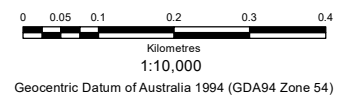
**Information**

While every care is taken to ensure the accuracy of this map, Torres Shire Council makes no representations or warranties about its accuracy, reliability, completeness or suitability for any particular purpose and disclaims all responsibility and liability (including without limitation, liability for negligence) for all expenses, losses, damage (including indirect or consequential damage) and costs which might incur as a result of the data being inaccurate or incomplete in any way and for any reason. All data depicted on this map has been sourced from either Torres Shire Council or the State of Queensland from the latest datasets available at the time of map compilation. Crown and Council Copyright Reserved.

Data source: Cadastre sourced from QSpatial June 2020.  
Map date: 17/03/2021

**Note**

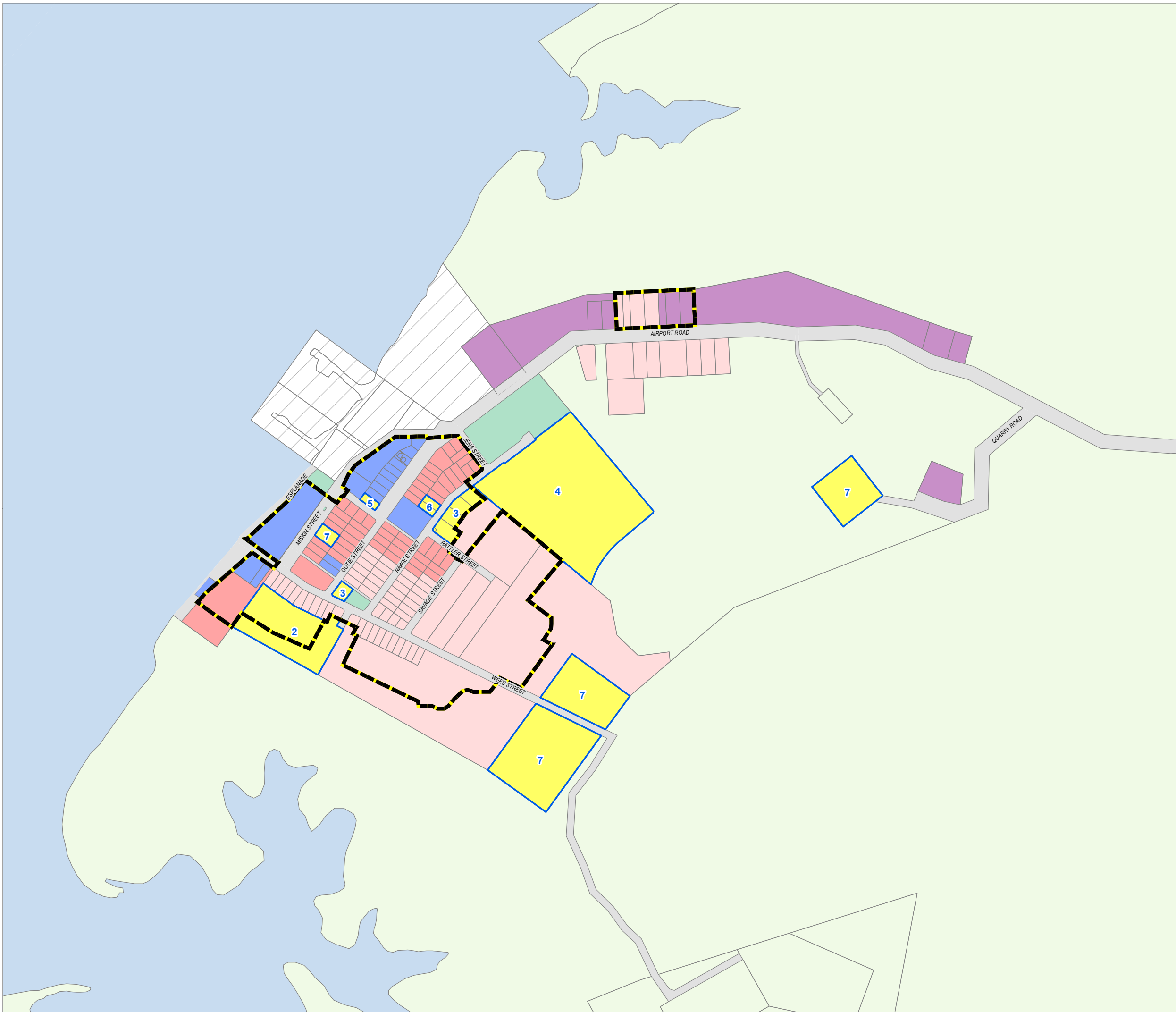
Where information on the map is obscured by text or other map elements, contact Torres Shire Council for a determination.



Geocentric Datum of Australia 1994 (GDA94 Zone 54)

**Priority Infrastructure Area Map - Horn Island**

**PIA-02**





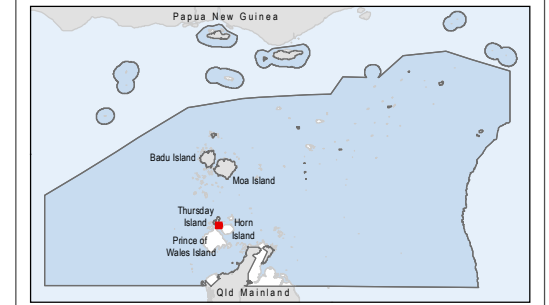
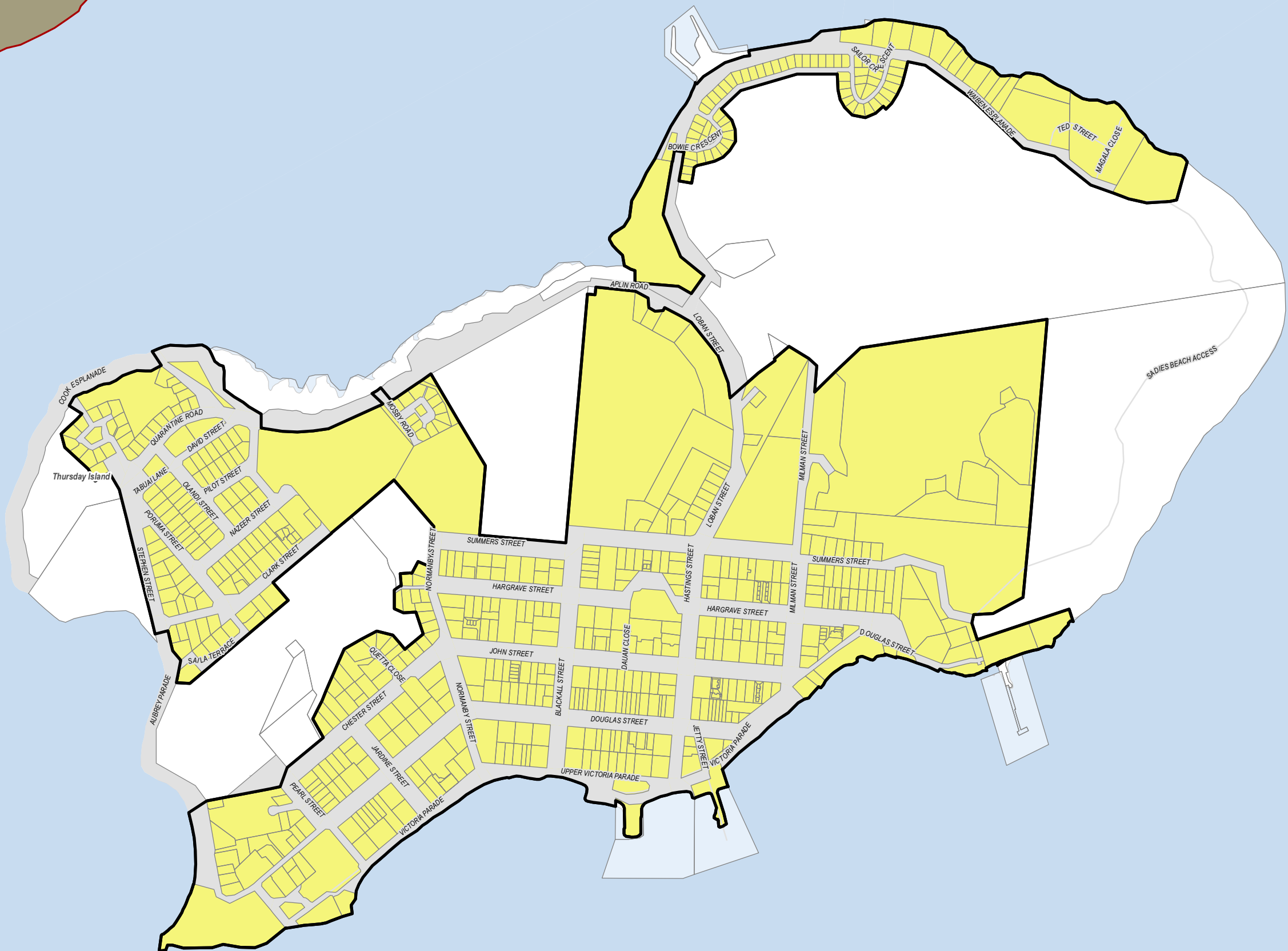
**LEGEND**

**Water Supply Service Catchments**

- Horn Island
- Thursday Island

**Other Elements**

- Cadastre
- Ocean/Waterbody/Watercourse
- Roads and tracks
- Torres Shire Boundary
- Area outside Torres Shire



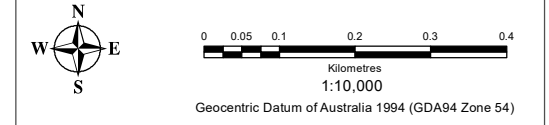
**Information**

While every care is taken to ensure the accuracy of this map, Torres Shire Council makes no representations or warranties about its accuracy, reliability, completeness or suitability for any particular purpose and disclaims all responsibility and liability (including without limitation, liability for negligence) for all expenses, losses, damage (including indirect or consequential damage) and costs which might incur as a result of the data being inaccurate or incomplete in any way and for any reason. All data depicted on this map has been sourced from either Torres Shire Council or the State of Queensland from the latest datasets available at the time of map compilation. Crown and Council Copyright Reserved.

Data source: Cadastre sourced from QSpatial June 2020.  
Map date: 27/07/2020

**Note**

Where information on the map is obscured by text or other map elements, contact Torres Shire Council for a determination.





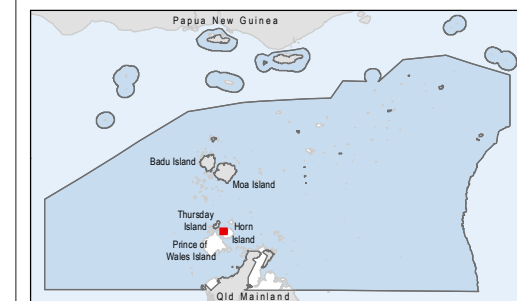
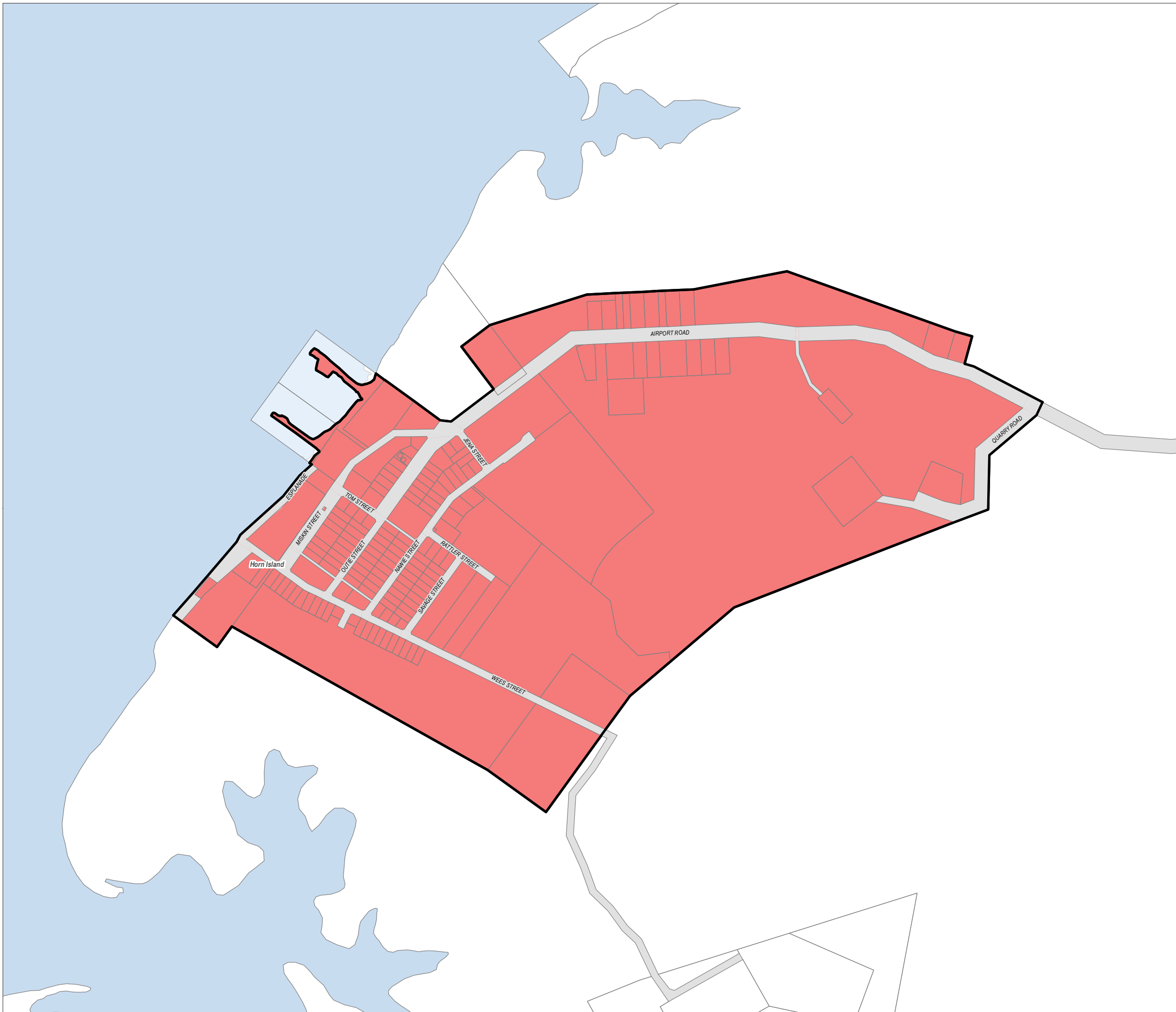
**LEGEND**

**Water Supply Service Catchments**

- Horn Island
- Thursday Island

**Other Elements**

- Cadastre
- Ocean/Waterbody/Watercourse
- Roads and tracks
- Torres Shire Boundary
- Area outside Torres Shire



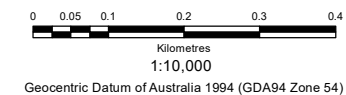
**Information**

While every care is taken to ensure the accuracy of this map, Torres Shire Council makes no representations or warranties about its accuracy, reliability, completeness or suitability for any particular purpose and disclaims all responsibility and liability (including without limitation, liability for negligence) for all expenses, losses, damage (including indirect or consequential damage) and costs which might incur as a result of the data being inaccurate or incomplete in any way and for any reason. All data depicted on this map has been sourced from either Torres Shire Council or the State of Queensland from the latest datasets available at the time of map compilation. Crown and Council Copyright Reserved.

Data source: Cadastre sourced from QSpatial June 2020.  
Map date: 27/07/2020

**Note**

Where information on the map is obscured by text or other map elements, contact Torres Shire Council for a determination.







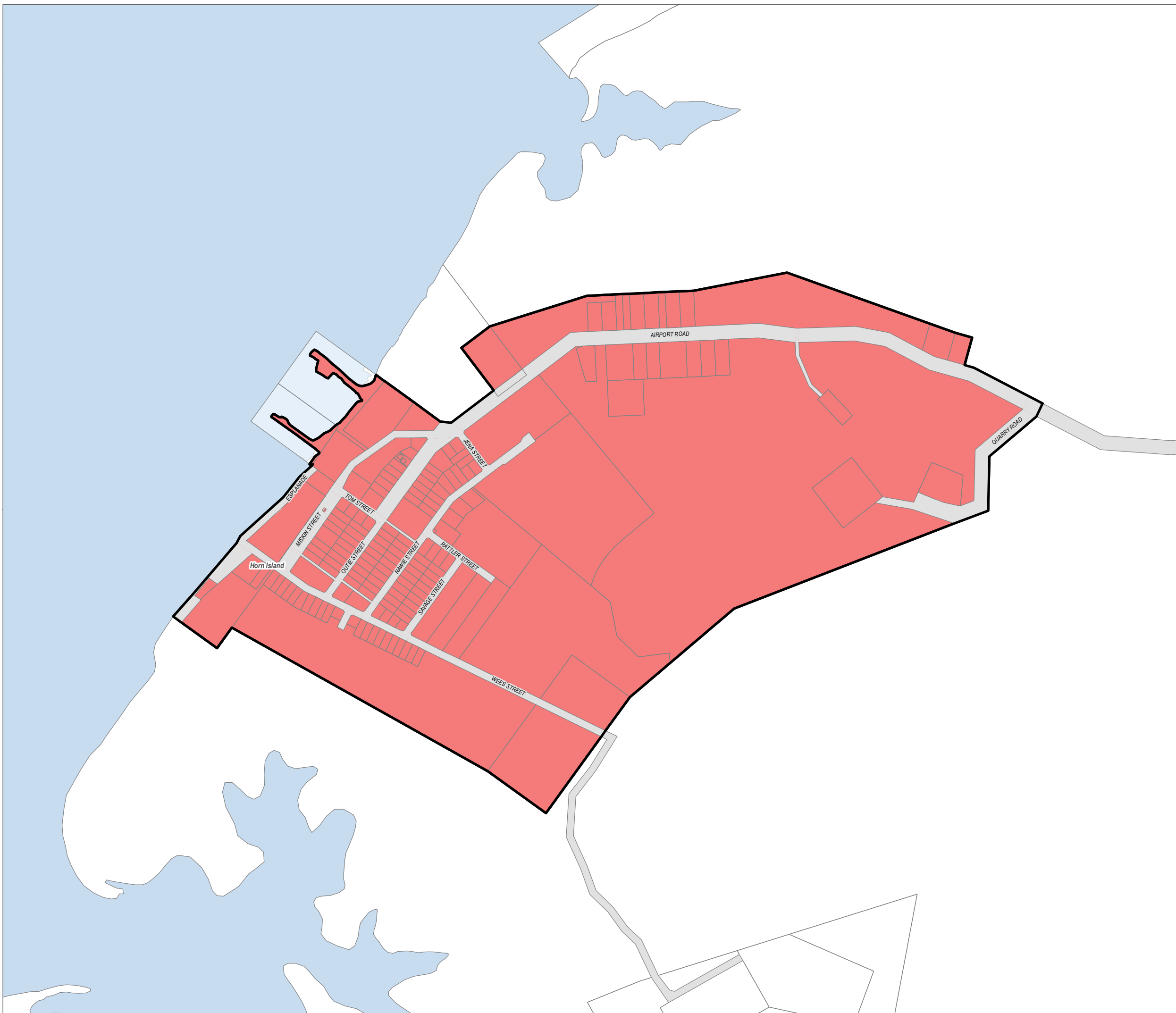
**LEGEND**

**Sewerage Service Catchments**

- Horn Island
- Thursday Island

**Other Elements**

- Cadastre
- Ocean/Waterbody/Watercourse
- Roads and tracks
- Torres Shire Boundary
- Area outside Torres Shire



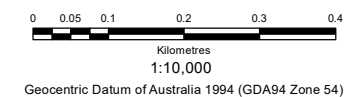
**Information**

While every care is taken to ensure the accuracy of this map, Torres Shire Council makes no representations or warranties about its accuracy, reliability, completeness or suitability for any particular purpose and disclaims all responsibility and liability (including without limitation, liability for negligence) for all expenses, losses, damage (including indirect or consequential damage) and costs which might incur as a result of the data being inaccurate or incomplete in any way and for any reason. All data depicted on this map has been sourced from either Torres Shire Council or the State of Queensland from the latest datasets available at the time of map compilation. Crown and Council Copyright Reserved.

Data source: Cadastre sourced from QSpatial June 2020.  
Map date: 27/07/2020

**Note**

Where information on the map is obscured by text or other map elements, contact Torres Shire Council for a determination.







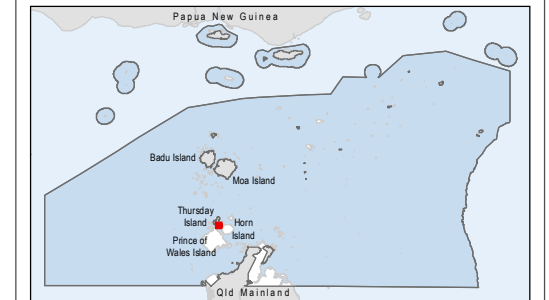
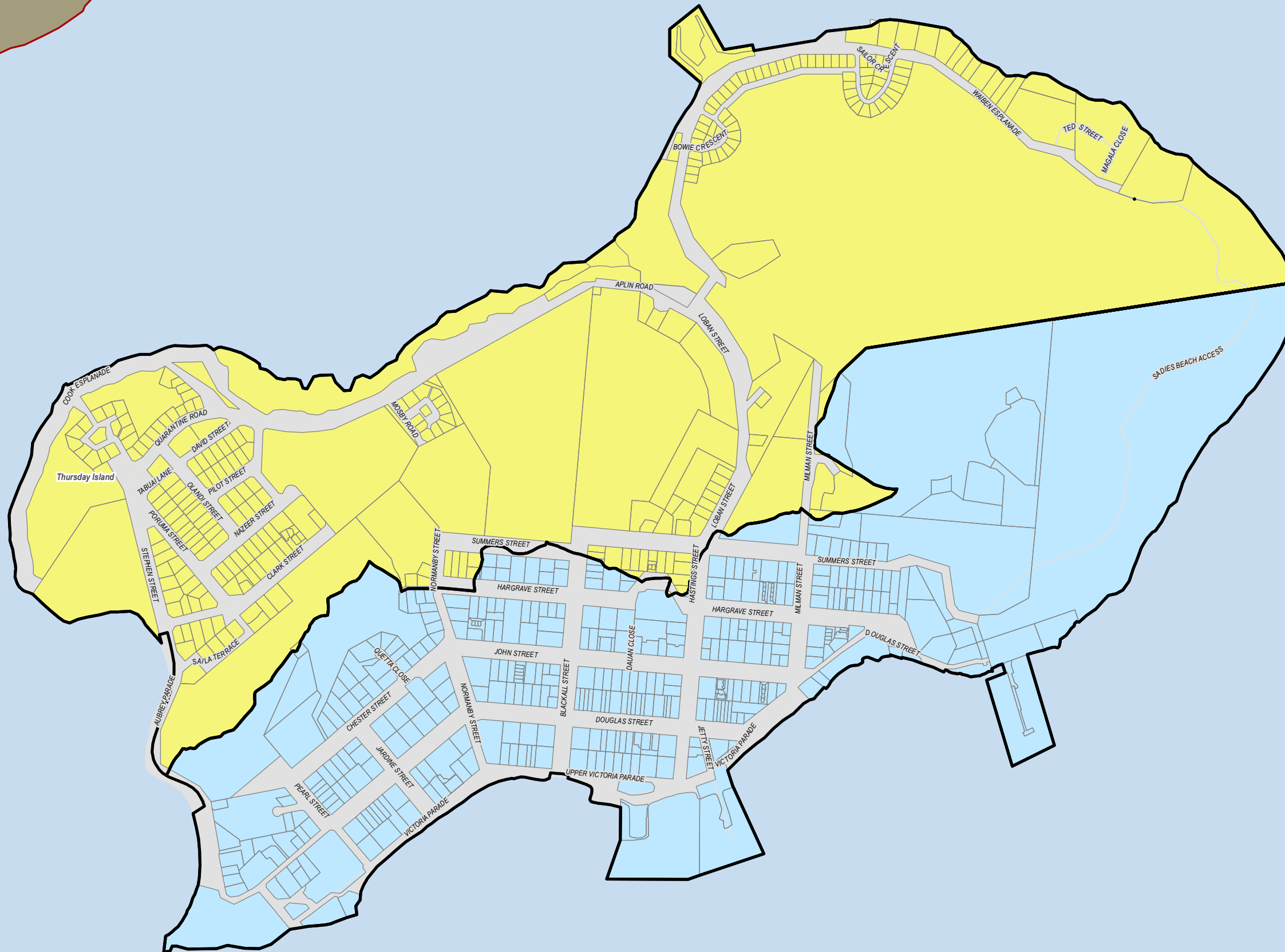
**LEGEND**

**Stomwater Service Catchments**

- Horn Island
- Thursday Island - Back
- Thursday Island - Front

**Other Elements**

- Cadastre
- Ocean/Waterbody/Watercourse
- Roads and tracks
- Torres Shire Boundary
- Area outside Torres Shire



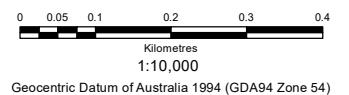
**Information**

While every care is taken to ensure the accuracy of this map, Torres Shire Council makes no representations or warranties about its accuracy, reliability, completeness or suitability for any particular purpose and disclaims all responsibility and liability (including without limitation, liability for negligence) for all expenses, losses, damage (including indirect or consequential damage) and costs which might incur as a result of the data being inaccurate or incomplete in any way and for any reason. All data depicted on this map has been sourced from either Torres Shire Council or the State of Queensland from the latest datasets available at the time of map compilation. Crown and Council Copyright Reserved.

Data source: Cadastre sourced from QSpatial June 2020.  
Map date: 27/07/2020

**Note**

Where information on the map is obscured by text or other map elements, contact Torres Shire Council for a determination.



Geocentric Datum of Australia 1994 (GDA94 Zone 54)



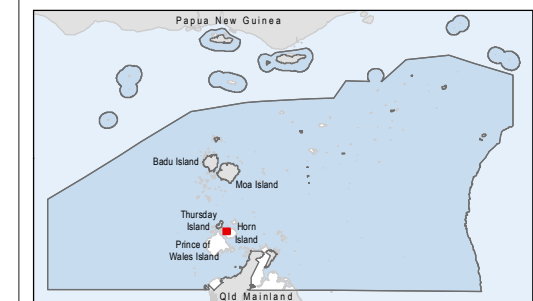
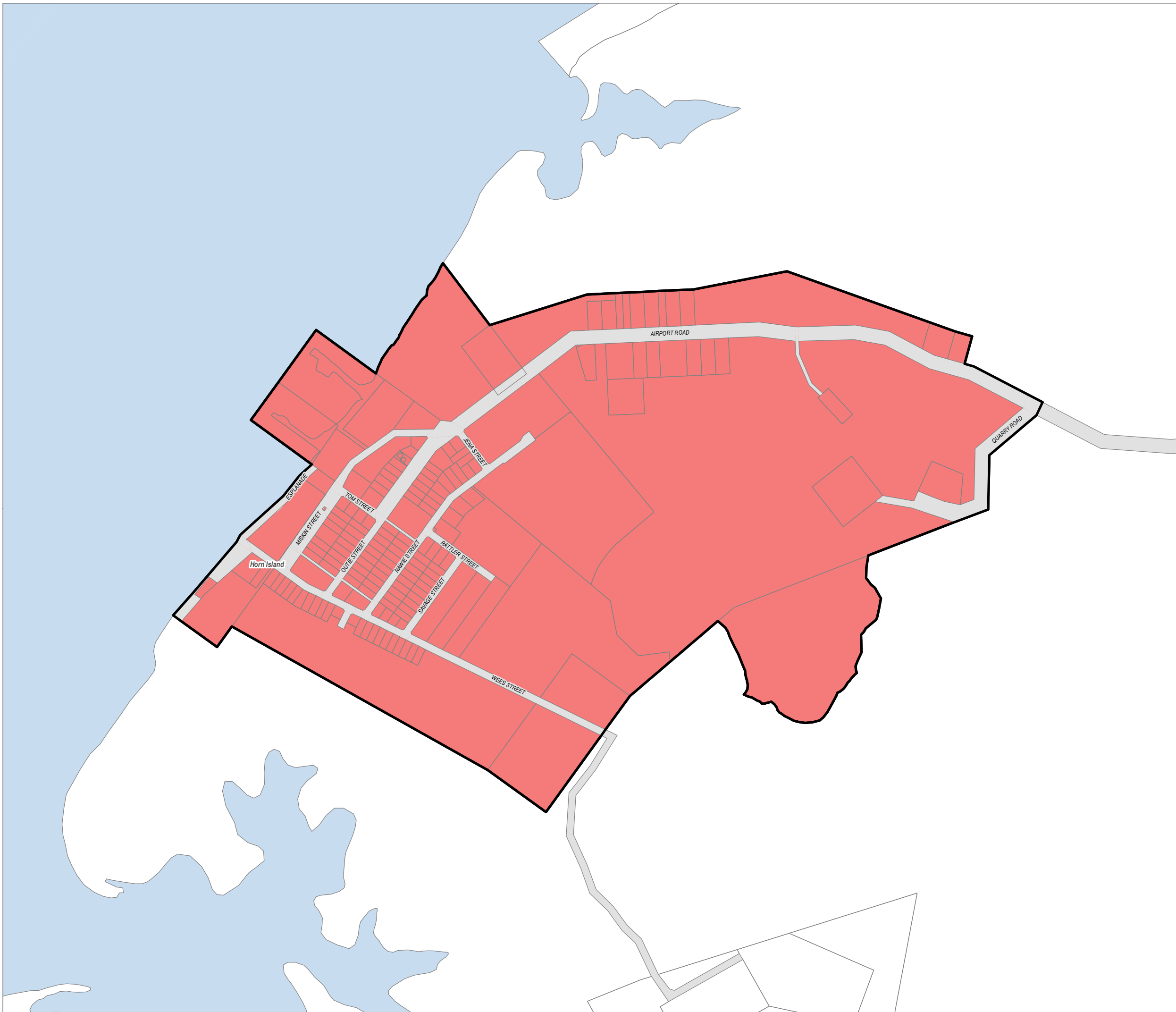
**LEGEND**

**Stomwater Service Catchments**

- Horn Island
- Thursday Island - Back
- Thursday Island - Front

**Other Elements**

- Cadastre
- Ocean/Waterbody/Watercourse
- Roads and tracks
- Torres Shire Boundary
- Area outside Torres Shire



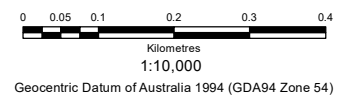
**Information**

While every care is taken to ensure the accuracy of this map, Torres Shire Council makes no representations or warranties about its accuracy, reliability, completeness or suitability for any particular purpose and disclaims all responsibility and liability (including without limitation, liability for negligence) for all expenses, losses, damage (including indirect or consequential damage) and costs which might incur as a result of the data being inaccurate or incomplete in any way and for any reason. All data depicted on this map has been sourced from either Torres Shire Council or the State of Queensland from the latest datasets available at the time of map compilation. Crown and Council Copyright Reserved.

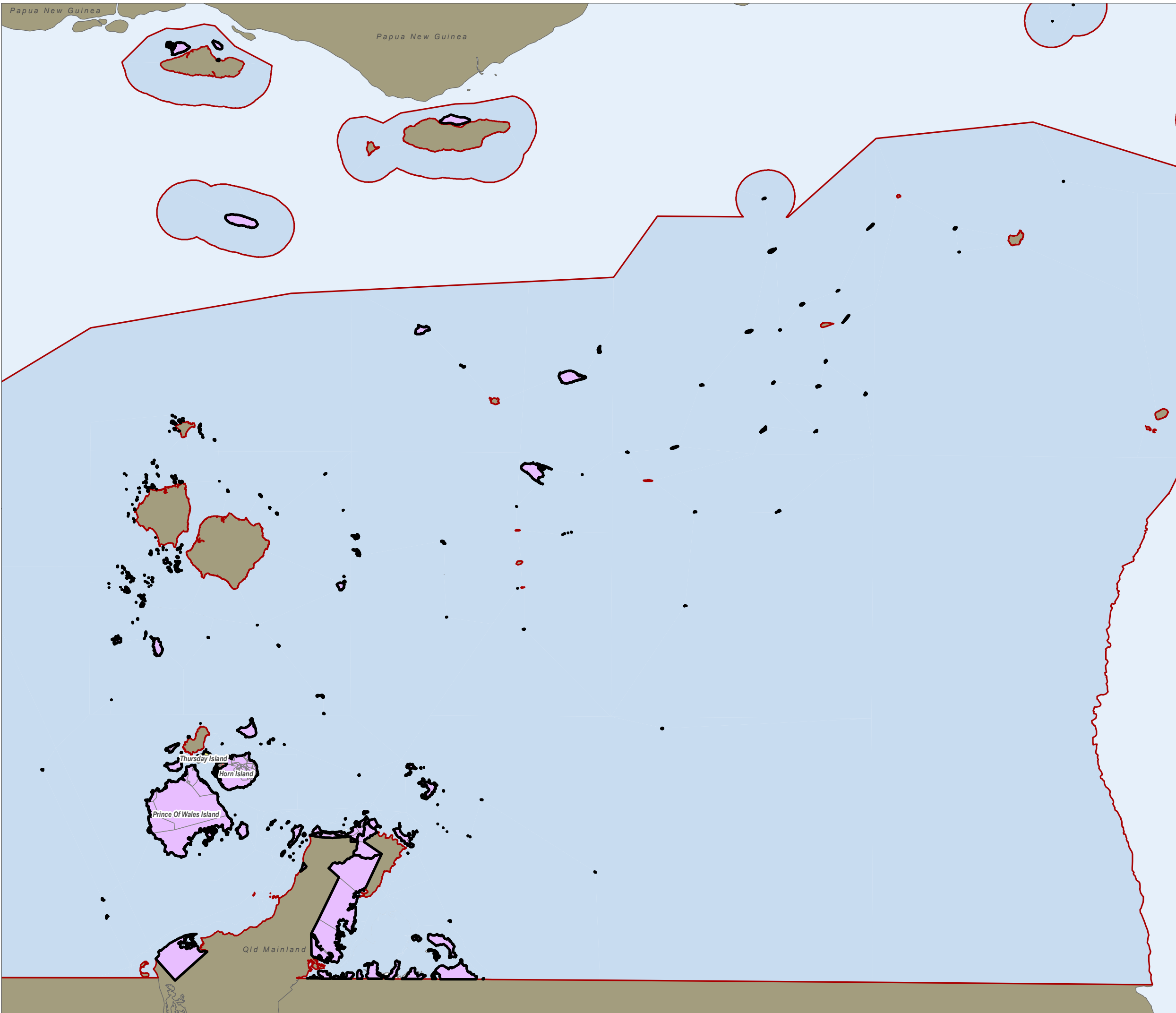
Data source: Cadastre sourced from QSpatial June 2020.  
Map date: 27/07/2020

**Note**

Where information on the map is obscured by text or other map elements, contact Torres Shire Council for a determination.



Geocentric Datum of Australia 1994 (GDA94 Zone 54)



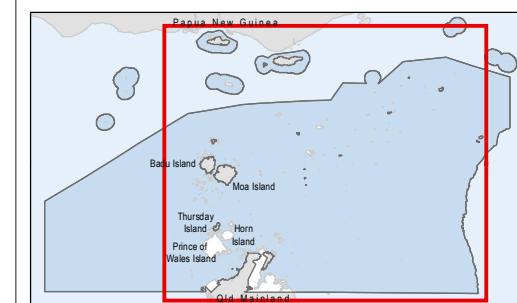
**LEGEND**

**Transport Service Catchments**

- Horn Island
- Thursday Island
- Remainder of LGA

**Other Elements**

- Cadastre
- Ocean/Waterbody/Watercourse
- Torres Shire Boundary
- Area outside Torres Shire



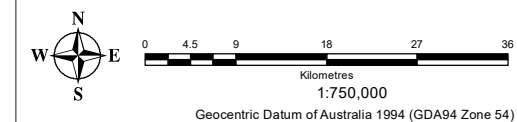
**Information**

While every care is taken to ensure the accuracy of this map, Torres Shire Council makes no representations or warranties about its accuracy, reliability, completeness or suitability for any particular purpose and disclaims all responsibility and liability (including without limitation, liability for negligence) for all expenses, losses, damage (including indirect or consequential damage) and costs which might incur as a result of the data being inaccurate or incomplete in any way and for any reason. All data depicted on this map has been sourced from either Torres Shire Council or the State of Queensland from the latest datasets available at the time of map compilation. Crown and Council Copyright Reserved.

Data source: Cadastre sourced from QSpatial June 2020.  
Map date: 27/07/2020

**Note**

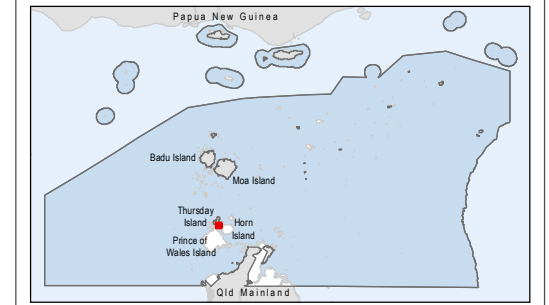
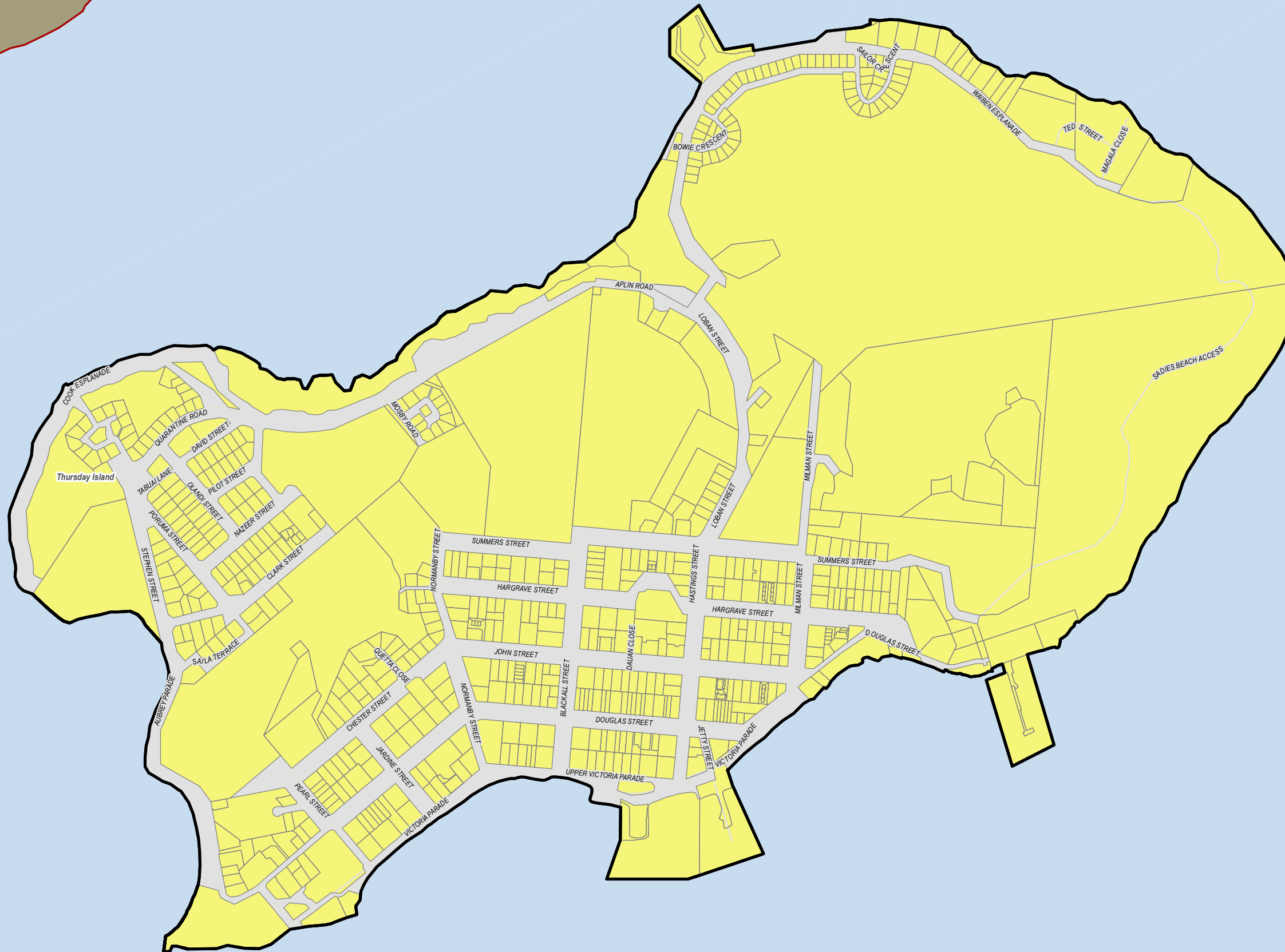
Where information on the map is obscured by text or other map elements, contact Torres Shire Council for a determination.





**LEGEND**

- Transport Service Catchments**
- Horn Island
  - Thursday Island
  - Remainder of LGA
- Other Elements**
- Cadastre
  - Ocean/Waterbody/Watercourse
  - Roads and tracks
  - Torres Shire Boundary
  - Area outside Torres Shire



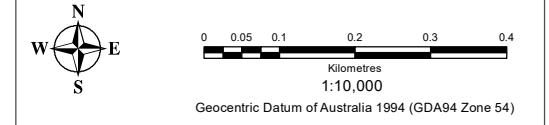
**Information**

While every care is taken to ensure the accuracy of this map, Torres Shire Council makes no representations or warranties about its accuracy, reliability, completeness or suitability for any particular purpose and disclaims all responsibility and liability (including without limitation, liability for negligence) for all expenses, losses, damage (including indirect or consequential damage) and costs which might incur as a result of the data being inaccurate or incomplete in any way and for any reason. All data depicted on this map has been sourced from either Torres Shire Council or the State of Queensland from the latest datasets available at the time of map compilation. Crown and Council Copyright Reserved.

Data source: Cadastre sourced from QSpatial June 2020.  
Map date: 27/07/2020

**Note**

Where information on the map is obscured by text or other map elements, contact Torres Shire Council for a determination.





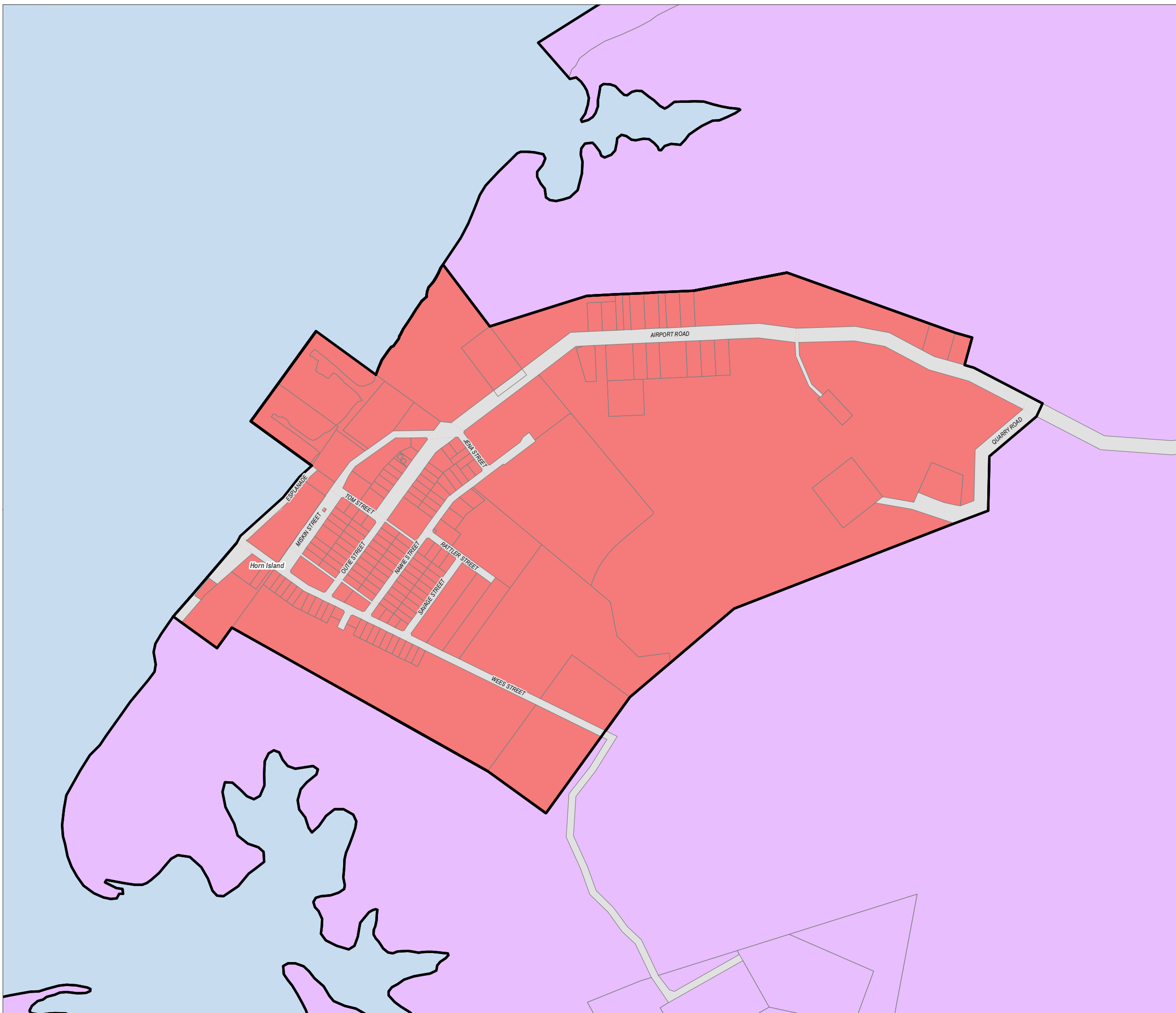
**LEGEND**

**Transport Service Catchments**

- Horn Island
- Thursday Island
- Remainder of LGA

**Other Elements**

- Cadastre
- Ocean/Waterbody/Watercourse
- Roads and tracks
- Torres Shire Boundary
- Area outside Torres Shire



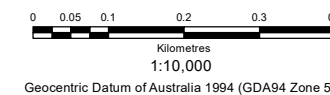
**Information**

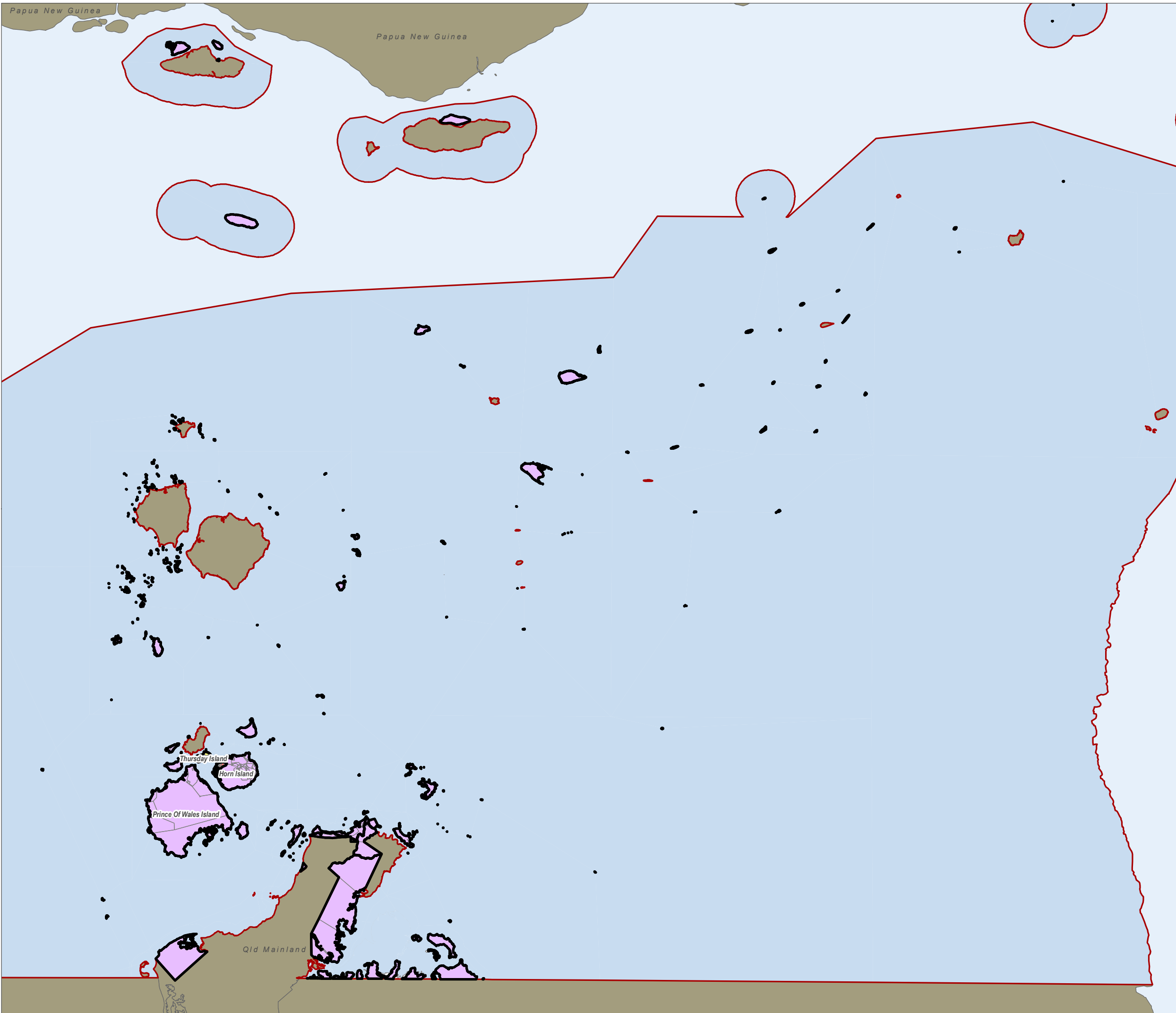
While every care is taken to ensure the accuracy of this map, Torres Shire Council makes no representations or warranties about its accuracy, reliability, completeness or suitability for any particular purpose and disclaims all responsibility and liability (including without limitation, liability for negligence) for all expenses, losses, damage (including indirect or consequential damage) and costs which might incur as a result of the data being inaccurate or incomplete in any way and for any reason. All data depicted on this map has been sourced from either Torres Shire Council or the State of Queensland from the latest datasets available at the time of map compilation. Crown and Council Copyright Reserved.

Data source: Cadastre sourced from QSpatial June 2020.  
Map date: 27/07/2020

**Note**

Where information on the map is obscured by text or other map elements, contact Torres Shire Council for a determination.





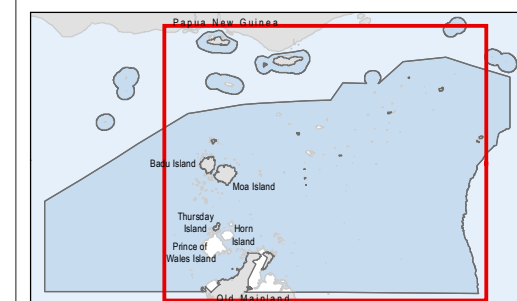
**LEGEND**

**Parks and Land for Community Facilities Service Catchments**

- Horn Island
- Thursday Island
- Remainder of LGA

**Other Elements**

- Cadastre
- Ocean/Waterbody/Watercourse
- Torres Shire Boundary
- Area outside Torres Shire



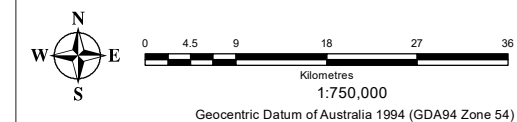
**Information**

While every care is taken to ensure the accuracy of this map, Torres Shire Council makes no representations or warranties about its accuracy, reliability, completeness or suitability for any particular purpose and disclaims all responsibility and liability (including without limitation, liability for negligence) for all expenses, losses, damage (including indirect or consequential damage) and costs which might incur as a result of the data being inaccurate or incomplete in any way and for any reason. All data depicted on this map has been sourced from either Torres Shire Council or the State of Queensland from the latest datasets available at the time of map compilation. Crown and Council Copyright Reserved.

Data source: Cadastre sourced from QSpatial June 2020.  
Map date: 27/07/2020

**Note**

Where information on the map is obscured by text or other map elements, contact Torres Shire Council for a determination.





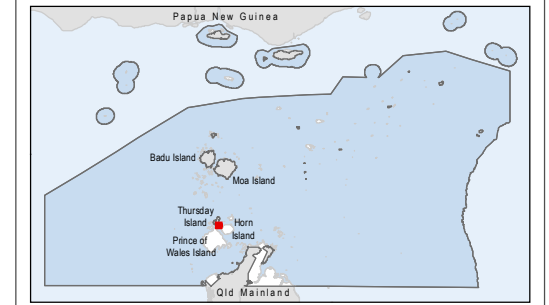
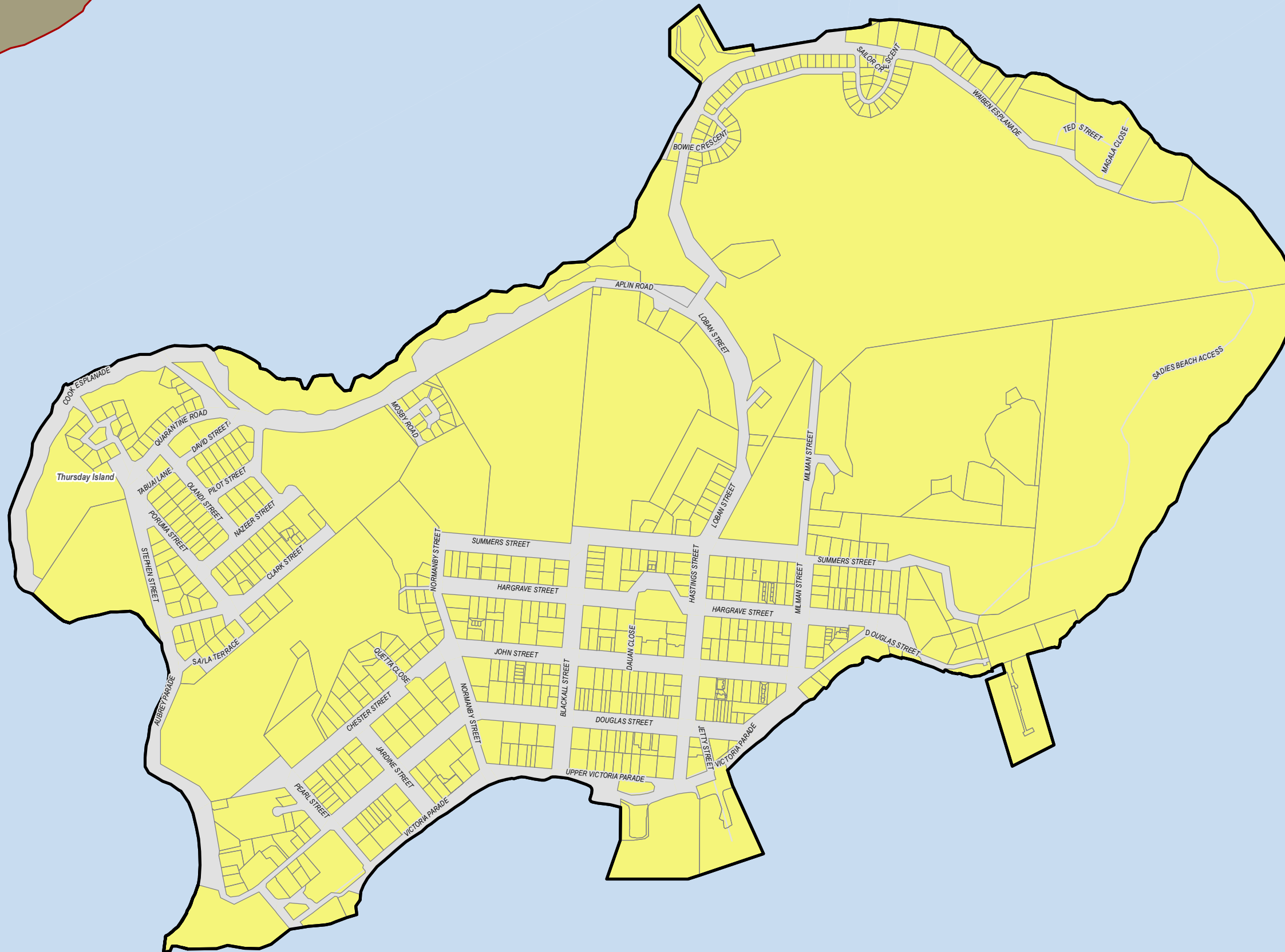
**LEGEND**

**Parks and Land for Community Facilities Service Catchments**

- Horn Island
- Thursday Island
- Remainder of LGA

**Other Elements**

- Cadastre
- Ocean/Waterbody/Watercourse
- Roads and tracks
- Torres Shire Boundary
- Area outside Torres Shire



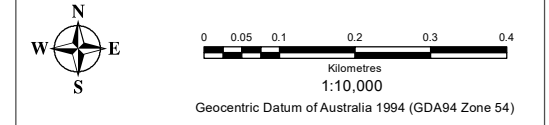
**Information**

While every care is taken to ensure the accuracy of this map, Torres Shire Council makes no representations or warranties about its accuracy, reliability, completeness or suitability for any particular purpose and disclaims all responsibility and liability (including without limitation, liability for negligence) for all expenses, losses, damage (including indirect or consequential damage) and costs which might incur as a result of the data being inaccurate or incomplete in any way and for any reason. All data depicted on this map has been sourced from either Torres Shire Council or the State of Queensland from the latest datasets available at the time of map compilation. Crown and Council Copyright Reserved.

Data source: Cadastre sourced from QSpatial June 2020.  
Map date: 27/07/2020

**Note**

Where information on the map is obscured by text or other map elements, contact Torres Shire Council for a determination.



**Parks and Land for Community Facilities Service Catchment Map - Thursday Island**

**C\_PPCL-02**



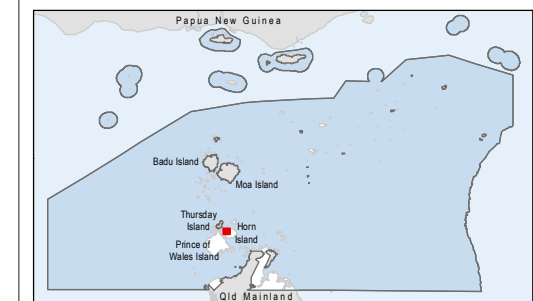
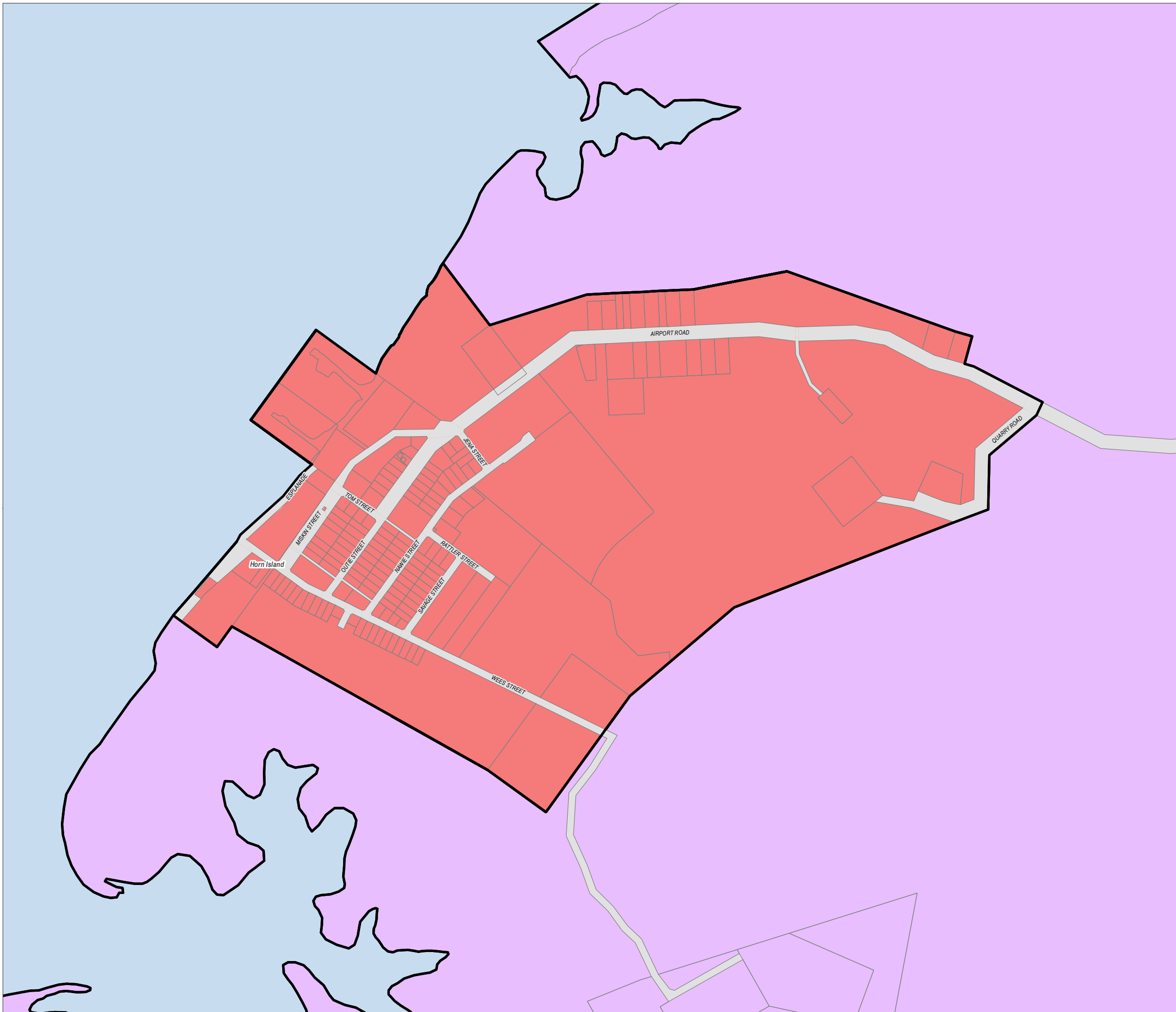
**LEGEND**

**Parks and Land for Community Facilities Service Catchments**

- Horn Island
- Thursday Island
- Remainder of LGA

**Other Elements**

- Cadastre
- Ocean/Waterbody/Watercourse
- Roads and tracks
- Torres Shire Boundary
- Area outside Torres Shire



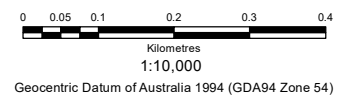
**Information**

While every care is taken to ensure the accuracy of this map, Torres Shire Council makes no representations or warranties about its accuracy, reliability, completeness or suitability for any particular purpose and disclaims all responsibility and liability (including without limitation, liability for negligence) for all expenses, losses, damage (including indirect or consequential damage) and costs which might incur as a result of the data being inaccurate or incomplete in any way and for any reason. All data depicted on this map has been sourced from either Torres Shire Council or the State of Queensland from the latest datasets available at the time of map compilation. Crown and Council Copyright Reserved.

Data source: Cadastre sourced from QSpatial June 2020.  
Map date: 27/07/2020

**Note**

Where information on the map is obscured by text or other map elements, contact Torres Shire Council for a determination.



Geocentric Datum of Australia 1994 (GDA94 Zone 54)

**Parks and Land for Community Facilities Service Catchment Map - Horn Island**

**C\_PPCL-03**





**LEGEND**

**Existing Trunk Infrastructure**

- Generator
- Pump Station
- Flow meter
- Water main
- Clarifier
- Dam
- Reservoir
- Water Treatment

**Future Trunk Infrastructure**

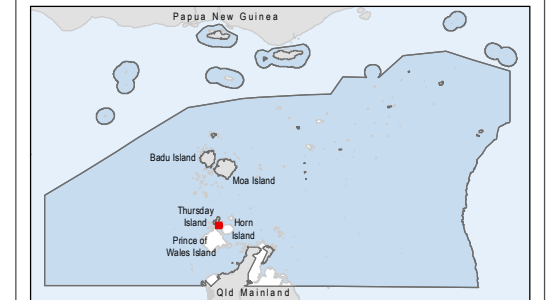
- Future Trunk Infrastructure

**Water Supply Service Catchments**

- Horn Island
- Thursday Island

**Other Elements**

- Cadastre
- Ocean/Waterbody/Watercourse
- Roads and tracks
- Torres Shire Boundary
- Area outside Torres Shire



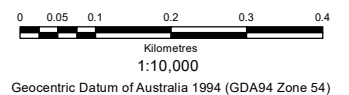

**Information**

While every care is taken to ensure the accuracy of this map, Torres Shire Council makes no representations or warranties about its accuracy, reliability, completeness or suitability for any particular purpose and disclaims all responsibility and liability (including without limitation, liability for negligence) for all expenses, losses, damage (including indirect or consequential damage) and costs which might incur as a result of the data being inaccurate or incomplete in any way and for any reason. All data depicted on this map has been sourced from either Torres Shire Council or the State of Queensland from the latest datasets available at the time of map compilation. Crown and Council Copyright Reserved.

Data source: Cadastre sourced from QSpatial June 2020.  
Map date: 4/09/2020

**Note**

Where information on the map is obscured by text or other map elements, contact Torres Shire Council for a determination.



**Plan for Trunk Infrastructure:  
Water Supply Network Map -  
Thursday Island**

**WS-01**



**LEGEND**

**Existing Trunk Infrastructure**

- Generator
- Pump Station
- Flow meter
- Water main
- Clarifier
- Dam
- Reservoir
- Water Treatment

**Future Trunk Infrastructure**

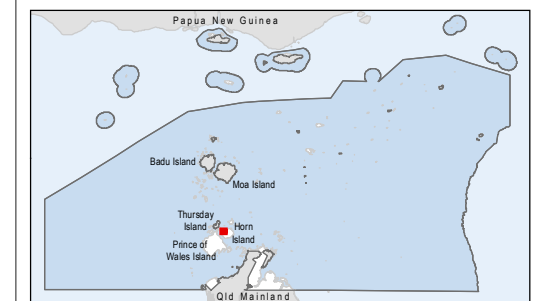
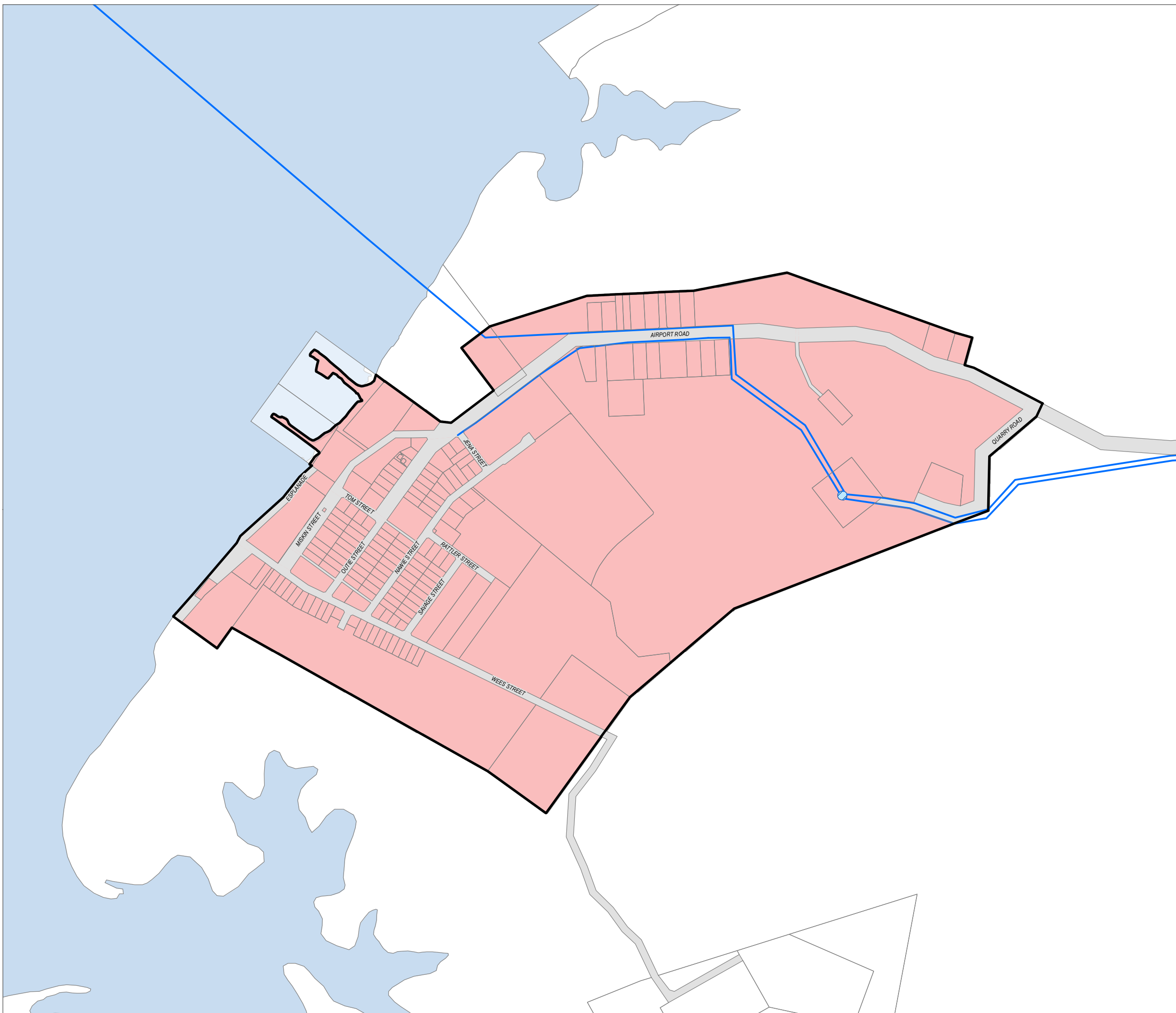
- Future Trunk Infrastructure

**Water Supply Service Catchments**

- Horn Island
- Thursday Island

**Other Elements**

- Cadastre
- Ocean/Waterbody/Watercourse
- Roads and tracks
- Torres Shire Boundary
- Area outside Torres Shire



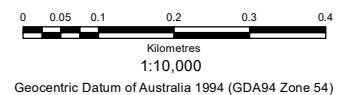
**Information**

While every care is taken to ensure the accuracy of this map, Torres Shire Council makes no representations or warranties about its accuracy, reliability, completeness or suitability for any particular purpose and disclaims all responsibility and liability (including without limitation, liability for negligence) for all expenses, losses, damage (including indirect or consequential damage) and costs which might incur as a result of the data being inaccurate or incomplete in any way and for any reason. All data depicted on this map has been sourced from either Torres Shire Council or the State of Queensland from the latest datasets available at the time of map compilation. Crown and Council Copyright Reserved.

Data source: Cadastre sourced from QSpatial June 2020.  
Map date: 4/09/2020

**Note**


Where information on the map is obscured by text or other map elements, contact Torres Shire Council for a determination.



Geocentric Datum of Australia 1994 (GDA94 Zone 54)

**Plan for Trunk Infrastructure:  
Water Supply Network Map -  
Horn Island**

**WS-02**



**LEGEND**

**Existing Trunk Infrastructure**

- Generator
- Pump Station
- Flow meter
- Water main
- Clarifier
- Dam
- Reservoir
- Water Treatment

**Future Trunk Infrastructure**

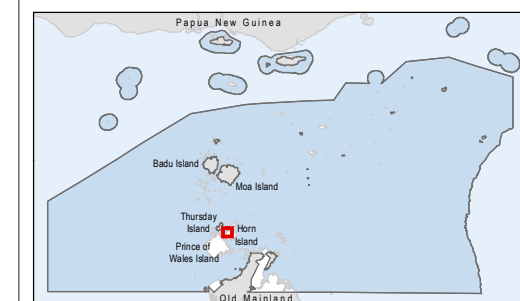
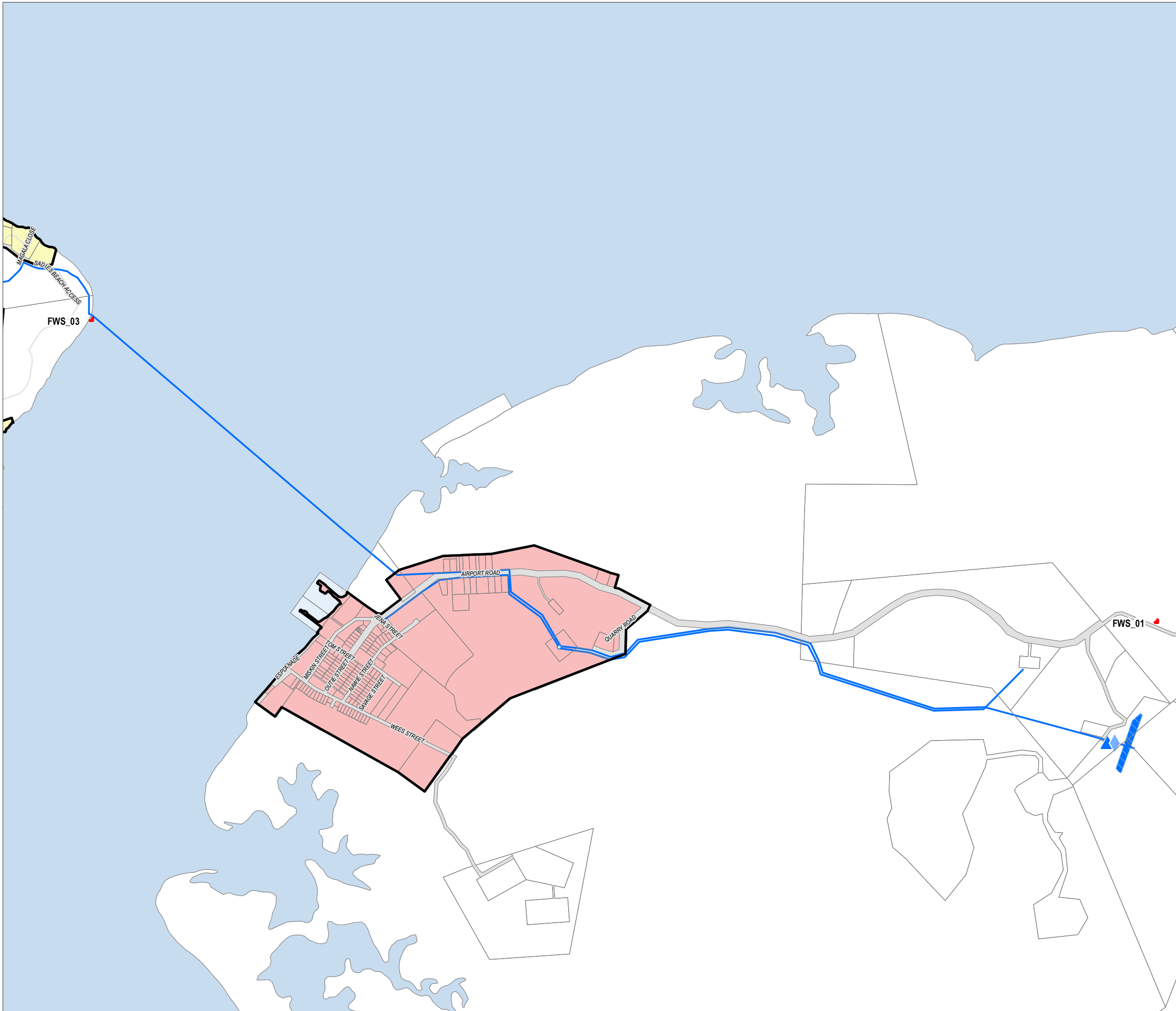
- Future Trunk Infrastructure

**Water Supply Service Catchments**

- Horn Island
- Thursday Island

**Other Elements**

- Cadastre
- Ocean/Waterbody/Watercourse
- Roads and tracks
- Torres Shire Boundary
- Area outside Torres Shire




**Information**

While every care is taken to ensure the accuracy of this map, Torres Shire Council makes no representations or warranties about its accuracy, reliability, completeness or suitability for any particular purpose and disclaims all responsibility and liability (including without limitation, liability for negligence) for all expenses, losses, damage (including indirect or consequential damage) and costs which might incur as a result of the data being inaccurate or incomplete in any way and for any reason. All data depicted on this map has been sourced from either Torres Shire Council or the State of Queensland from the latest datasets available at the time of map compilation. Crown and Council Copyright Reserved.

Data source: Cadastre sourced from QSpatial June 2020.  
Map date: 4/09/2020

**Note**

Where information on the map is obscured by text or other map elements, contact Torres Shire Council for a determination.





**LEGEND**

**Existing Trunk Infrastructure**

- Pump station
- Storage tank
- Soakage area
- Wastewater treatment plant
- Gravity main
- Rising main
- Outfall main

**Future Trunk Infrastructure**

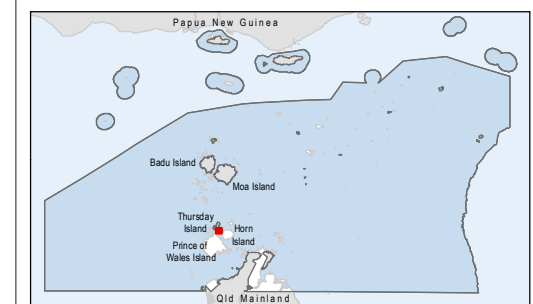
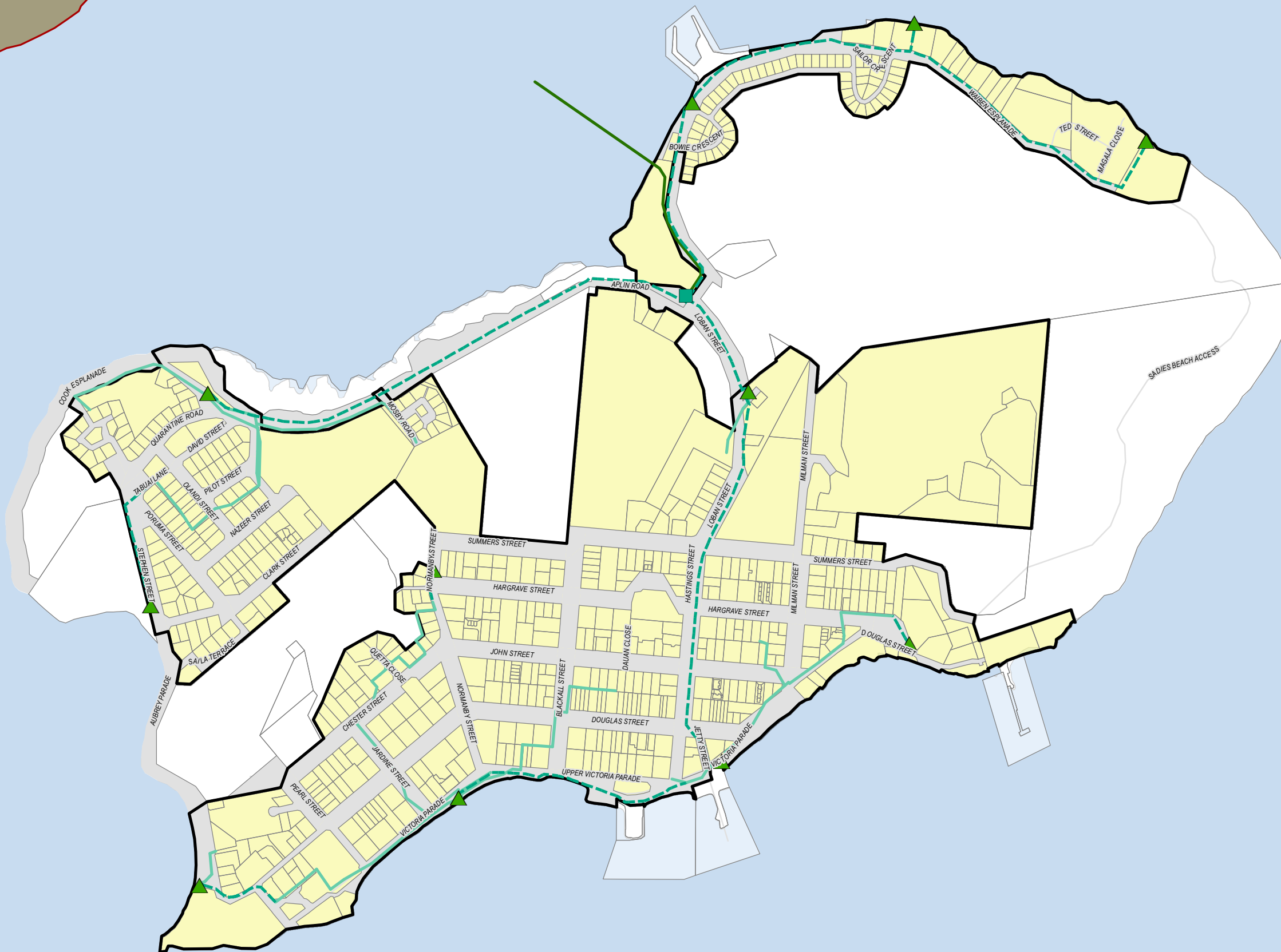
- Wastewater treatment plant
- Gravity main
- Rising main

**Sewerage Service Catchments**

- Horn Island
- Thursday Island

**Other Elements**

- Cadastre
- Ocean/Waterbody/Watercourse
- Roads and tracks
- Torres Shire Boundary
- Area outside Torres Shire



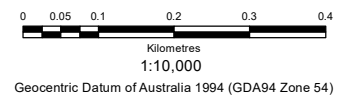
**Information**

While every care is taken to ensure the accuracy of this map, Torres Shire Council makes no representations or warranties about its accuracy, reliability, completeness or suitability for any particular purpose and disclaims all responsibility and liability (including without limitation, liability for negligence) for all expenses, losses, damage (including indirect or consequential damage) and costs which might incur as a result of the data being inaccurate or incomplete in any way and for any reason. All data depicted on this map has been sourced from either Torres Shire Council or the State of Queensland from the latest datasets available at the time of map compilation. Crown and Council Copyright Reserved.

Data source: Cadastre sourced from QSpatial June 2020.  
Map date: 4/09/2020


**Note**

Where information on the map is obscured by text or other map elements, contact Torres Shire Council for a determination.



**Plan for Trunk Infrastructure:  
Sewerage Network Map-  
Thursday Island**

**SEW-01**



**LEGEND**

**Existing Trunk Infrastructure**

- Pump station
- Storage tank
- Soakage area
- Wastewater treatment plant
- Gravity main
- Rising main
- Outfall main

**Future Trunk Infrastructure**

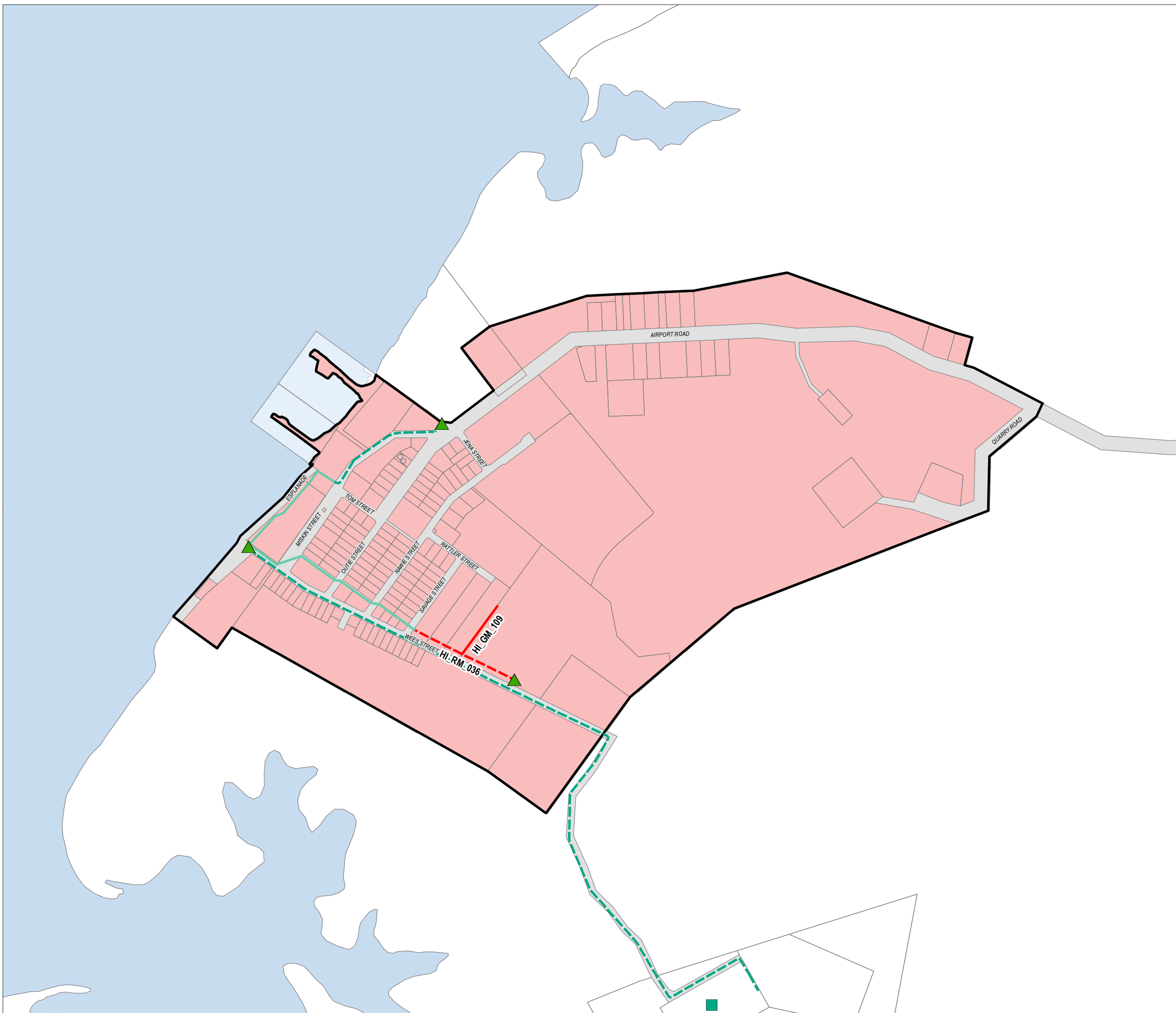
- Wastewater treatment plant
- Gravity main
- Rising main

**Sewerage Service Catchments**

- Horn Island
- Thursday Island

**Other Elements**

- Cadastre
- Ocean/Waterbody/Watercourse
- Roads and tracks
- Torres Shire Boundary
- Area outside Torres Shire



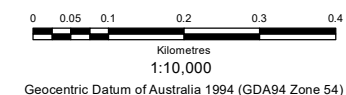
**Information**

While every care is taken to ensure the accuracy of this map, Torres Shire Council makes no representations or warranties about its accuracy, reliability, completeness or suitability for any particular purpose and disclaims all responsibility and liability (including without limitation, liability for negligence) for all expenses, losses, damage (including indirect or consequential damage) and costs which might incur as a result of the data being inaccurate or incomplete in any way and for any reason. All data depicted on this map has been sourced from either Torres Shire Council or the State of Queensland from the latest datasets available at the time of map compilation. Crown and Council Copyright Reserved.

Data source: Cadastre sourced from QSpatial June 2020.  
Map date: 4/09/2020

**Note**

Where information on the map is obscured by text or other map elements, contact Torres Shire Council for a determination.



Geocentric Datum of Australia 1994 (GDA94 Zone 54)

**Plan for Trunk Infrastructure:  
Sewerage Network Map-  
Horn Island**

**SEW-02**



**LEGEND**

**Existing Trunk Infrastructure**

- Pump station
- Storage tank
- Soakage area
- Wastewater treatment plant
- Gravity main
- Rising main
- Outfall main

**Future Trunk Infrastructure**

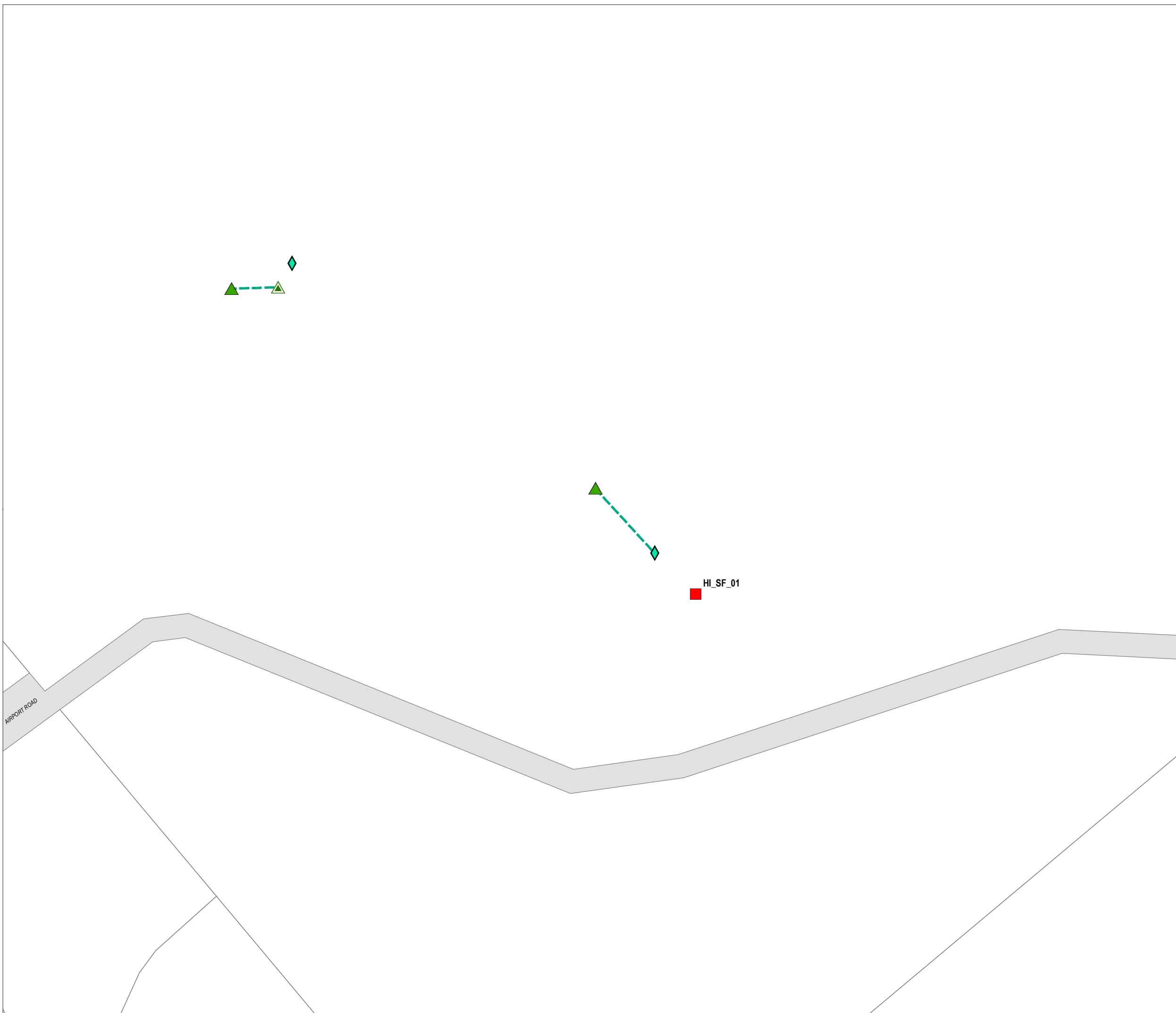
- Wastewater treatment plant
- Gravity main
- Rising main

**Sewerage Service Catchments**

- Horn Island
- Thursday Island

**Other Elements**

- Cadastre
- Ocean/Waterbody/Watercourse
- Roads and tracks
- Torres Shire Boundary
- Area outside Torres Shire



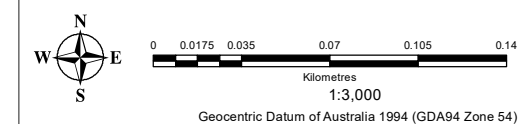
**Information**

While every care is taken to ensure the accuracy of this map, Torres Shire Council makes no representations or warranties about its accuracy, reliability, completeness or suitability for any particular purpose and disclaims all responsibility and liability (including without limitation, liability for negligence) for all expenses, losses, damage (including indirect or consequential damage) and costs which might incur as a result of the data being inaccurate or incomplete in any way and for any reason. All data depicted on this map has been sourced from either Torres Shire Council or the State of Queensland from the latest datasets available at the time of map compilation. Crown and Council Copyright Reserved.

Data source: Cadastre sourced from QSpatial June 2020.  
Map date: 4/09/2020

**Note**

Where information on the map is obscured by text or other map elements, contact Torres Shire Council for a determination.



**Plan for Trunk Infrastructure:  
Sewerage Network Map-  
Horn Island (Airport)**

**SEW-03**



**LEGEND**

**Existing Trunk Infrastructure**

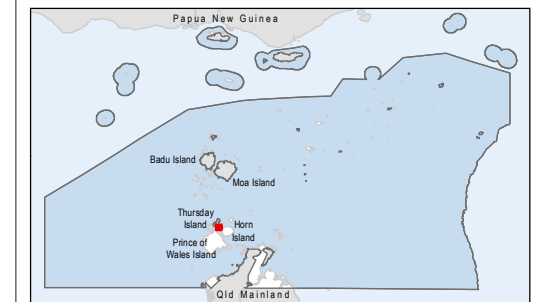
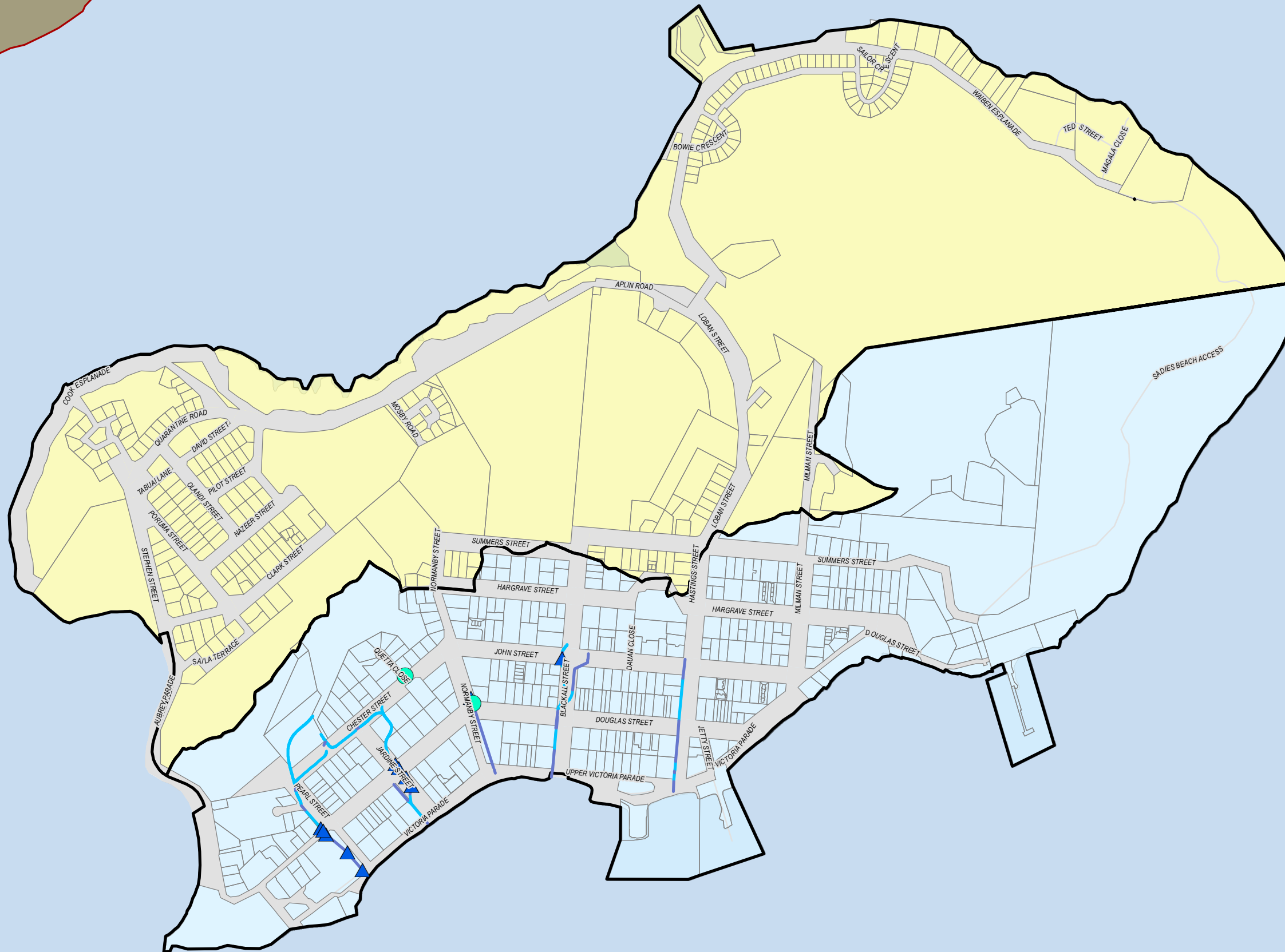
- Inlet
- Manhole
- Open drain
- Culvert

**Stomwater Service Catchments**

- Horn Island
- Thursday Island - Back
- Thursday Island - Front

**Other Elements**

- Cadastre
- Ocean/Waterbody/Watercourse
- Roads and tracks
- Torres Shire Boundary
- Area outside Torres Shire



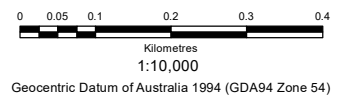
**Information**

While every care is taken to ensure the accuracy of this map, Torres Shire Council makes no representations or warranties about its accuracy, reliability, completeness or suitability for any particular purpose and disclaims all responsibility and liability (including without limitation, liability for negligence) for all expenses, losses, damage (including indirect or consequential damage) and costs which might incur as a result of the data being inaccurate or incomplete in any way and for any reason. All data depicted on this map has been sourced from either Torres Shire Council or the State of Queensland from the latest datasets available at the time of map compilation. Crown and Council Copyright Reserved.

Data source: Cadastre sourced from QSpatial June 2020.  
Map date: 4/09/2020

**Note**

Where information on the map is obscured by text or other map elements, contact Torres Shire Council for a determination.



**Plan for Trunk Infrastructure:  
Stormwater Network Map -  
Thursday Island**

**SW-01**



**LEGEND**

**Existing Trunk Infrastructure**

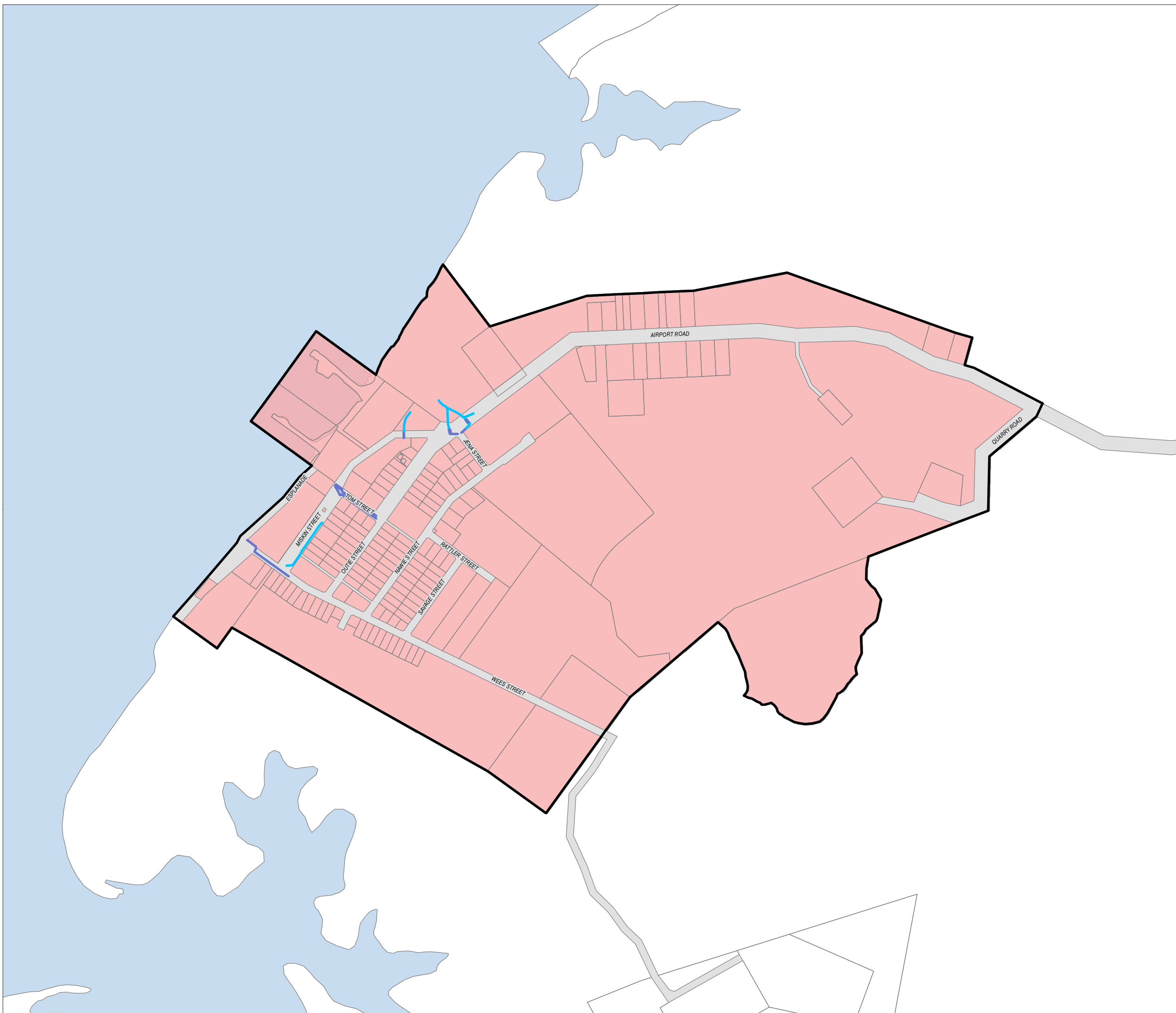
- Inlet
- Manhole
- Open drain
- Culvert

**Stomwater Service Catchments**

- Horn Island
- Thursday Island - Back
- Thursday Island - Front

**Other Elements**

- Cadastre
- Ocean/Waterbody/Watercourse
- Roads and tracks
- Torres Shire Boundary
- Area outside Torres Shire



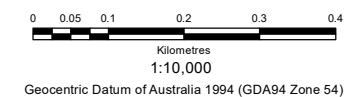
**Information**

While every care is taken to ensure the accuracy of this map, Torres Shire Council makes no representations or warranties about its accuracy, reliability, completeness or suitability for any particular purpose and disclaims all responsibility and liability (including without limitation, liability for negligence) for all expenses, losses, damage (including indirect or consequential damage) and costs which might incur as a result of the data being inaccurate or incomplete in any way and for any reason. All data depicted on this map has been sourced from either Torres Shire Council or the State of Queensland from the latest datasets available at the time of map compilation. Crown and Council Copyright Reserved.

Data source: Cadastre sourced from QSpatial June 2020.  
Map date: 4/09/2020

**Note**

Where information on the map is obscured by text or other map elements, contact Torres Shire Council for a determination.



**Plan for Trunk Infrastructure:  
Stormwater Network Map -  
Horn Island**

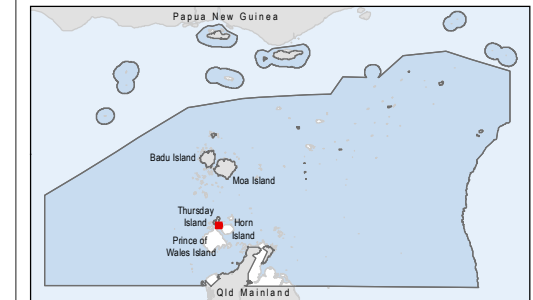
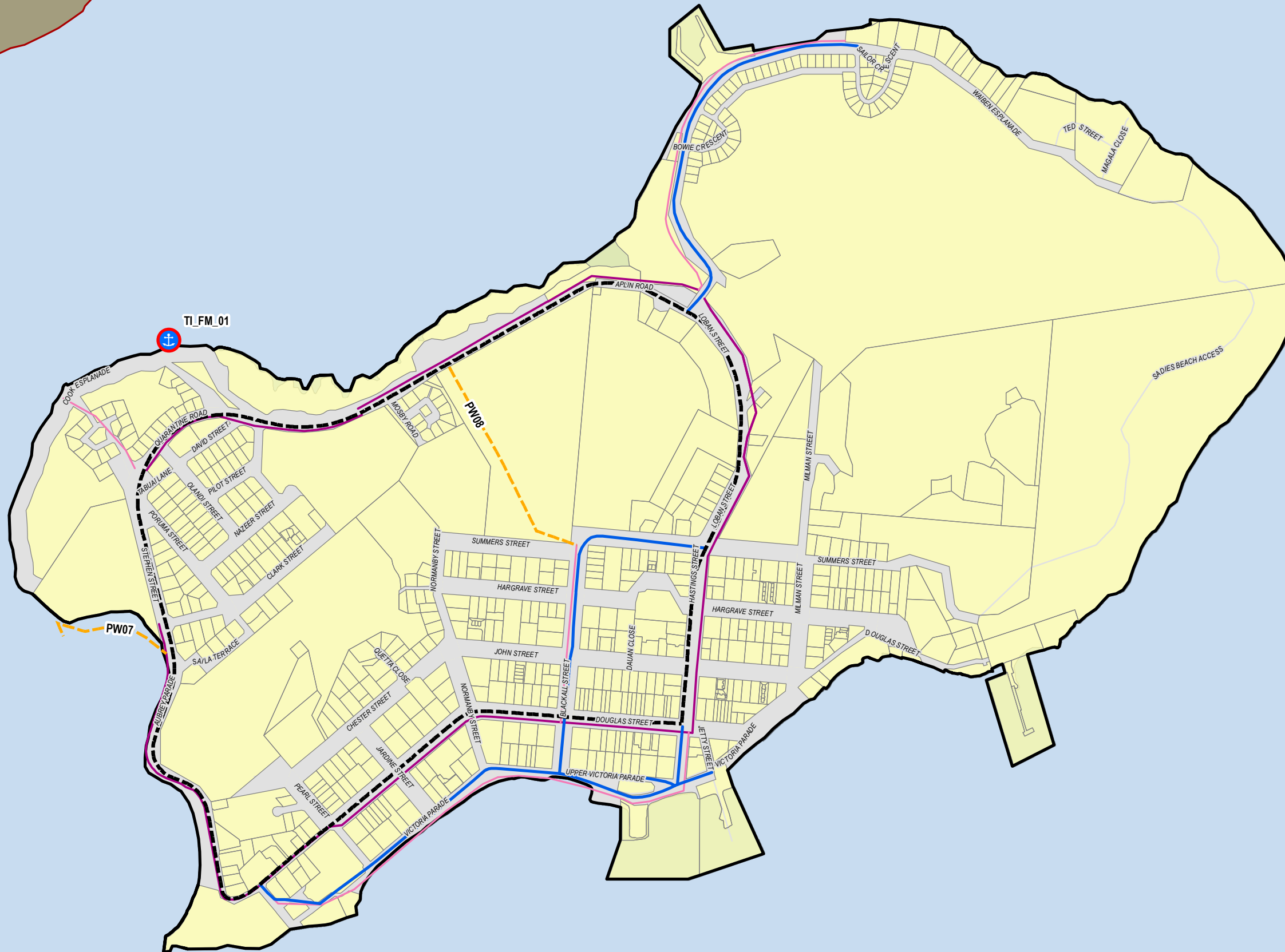
**SW-02**





**LEGEND**

- State controlled roads
- Existing Trunk Infrastructure**
- Road
- Principal network pathway
- Secondary network pathway
- Future Trunk Infrastructure**
- Pathway
- ⊕ Marina
- Transport Service Catchments**
- Horn Island
- Thursday Island
- Remainder of LGA
- Other Elements**
- Cadastre
- Ocean/Waterbody/Watercourse
- Roads and tracks
- Torres Shire Boundary
- Area outside Torres Shire



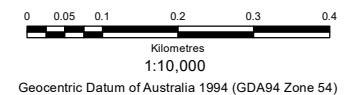
**Information**

While every care is taken to ensure the accuracy of this map, Torres Shire Council makes no representations or warranties about its accuracy, reliability, completeness or suitability for any particular purpose and disclaims all responsibility and liability (including without limitation, liability for negligence) for all expenses, losses, damage (including indirect or consequential damage) and costs which might incur as a result of the data being inaccurate or incomplete in any way and for any reason. All data depicted on this map has been sourced from either Torres Shire Council or the State of Queensland from the latest datasets available at the time of map compilation. Crown and Council Copyright Reserved.

Data source: Cadastre sourced from QSpatial June 2020.  
Map date: 17/03/2021

**Note**

Where information on the map is obscured by text or other map elements, contact Torres Shire Council for a determination.



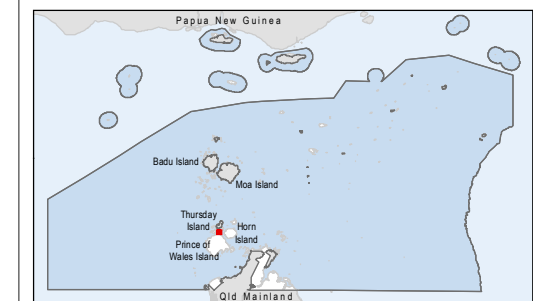
**Plan for Trunk Infrastructure:  
Transport Network Map -  
Thursday Island**

**TR-01**



**LEGEND**

- State controlled roads
- Existing Trunk Infrastructure**
- Road
- Principal network pathway
- Secondary network pathway
- Future Trunk Infrastructure**
- Pathway
- ⚓ Marina
- Transport Service Catchments**
- Horn Island
- Thursday Island
- Remainder of LGA
- Other Elements**
- Cadastre
- Ocean/Waterbody/Watercourse
- Roads and tracks
- Torres Shire Boundary
- Area outside Torres Shire



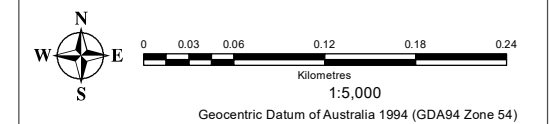
**Information**

While every care is taken to ensure the accuracy of this map, Torres Shire Council makes no representations or warranties about its accuracy, reliability, completeness or suitability for any particular purpose and disclaims all responsibility and liability (including without limitation, liability for negligence) for all expenses, losses, damage (including indirect or consequential damage) and costs which might incur as a result of the data being inaccurate or incomplete in any way and for any reason. All data depicted on this map has been sourced from either Torres Shire Council or the State of Queensland from the latest datasets available at the time of map compilation. Crown and Council Copyright Reserved.

Data source: Cadastre sourced from QSpatial June 2020.  
Map date: 17/03/2021

**Note**

Where information on the map is obscured by text or other map elements, contact Torres Shire Council for a determination.





**LEGEND**

State controlled roads

**Existing Trunk Infrastructure**

- Road
- Principal network pathway
- Secondary network pathway

**Future Trunk Infrastructure**

Pathway

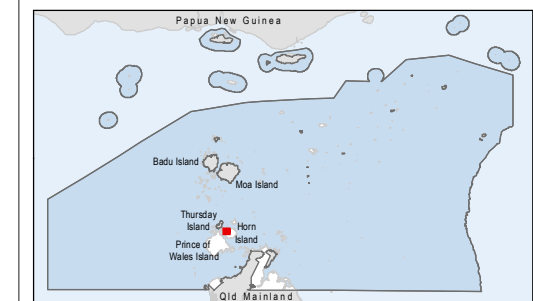
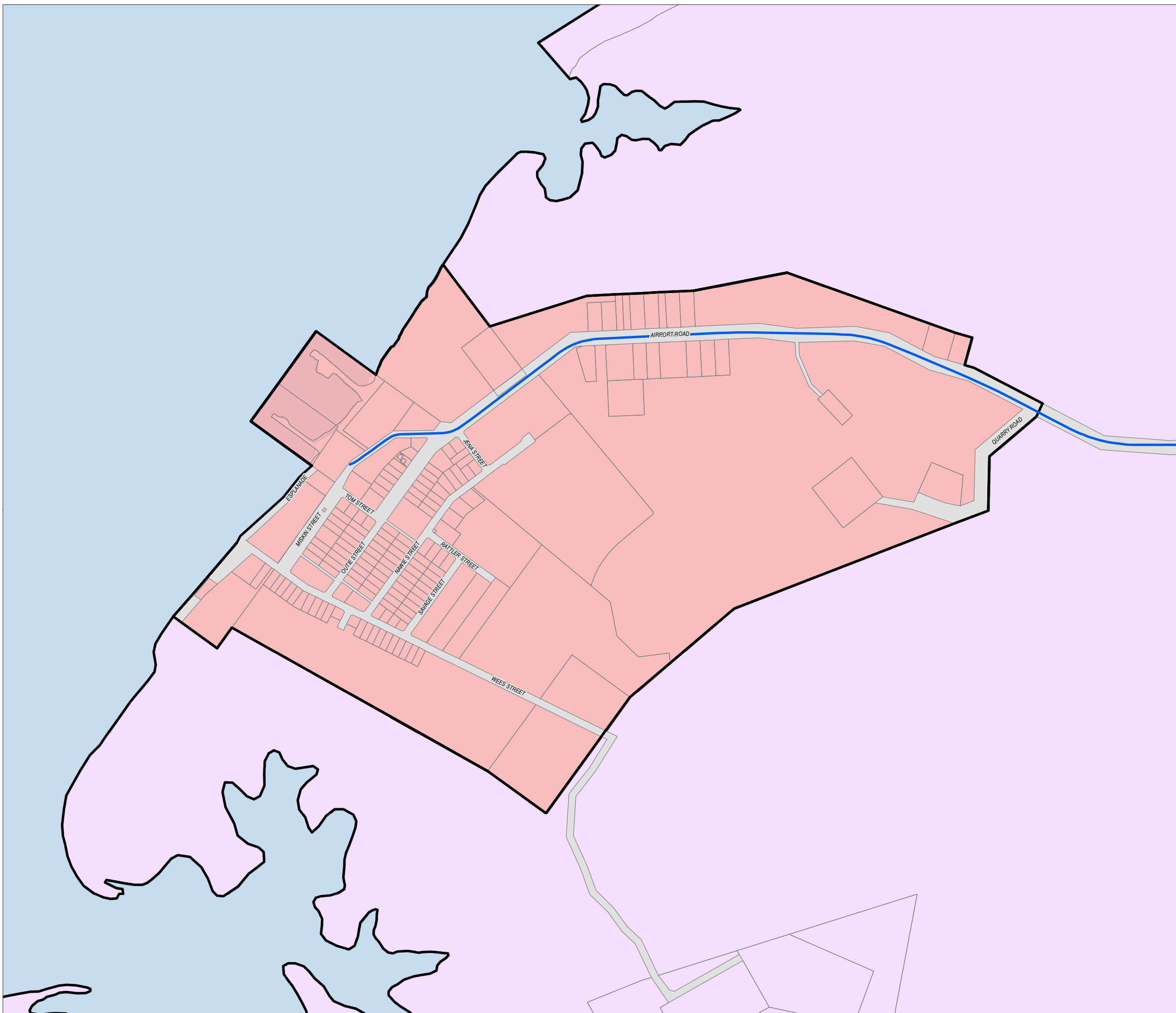
Marina

**Transport Service Catchments**

- Horn Island
- Thursday Island
- Remainder of LGA

**Other Elements**

- Cadastre
- Ocean/Waterbody/Watercourse
- Roads and tracks
- Torres Shire Boundary
- Area outside Torres Shire



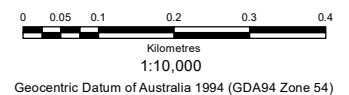
**Information**

While every care is taken to ensure the accuracy of this map, Torres Shire Council makes no representations or warranties about its accuracy, reliability, completeness or suitability for any particular purpose and disclaims all responsibility and liability (including without limitation, liability for negligence) for all expenses, losses, damage (including indirect or consequential damage) and costs which might incur as a result of the data being inaccurate or incomplete in any way and for any reason. All data depicted on this map has been sourced from either Torres Shire Council or the State of Queensland from the latest datasets available at the time of map compilation. Crown and Council Copyright Reserved.

Data source: Cadastre sourced from QSpatial June 2020.  
Map date: 17/03/2021

**Note**

Where information on the map is obscured by text or other map elements, contact Torres Shire Council for a determination.



Geocentric Datum of Australia 1994 (GDA94 Zone 54)

**Plan for Trunk Infrastructure:  
Transport Network Map -  
Horn Island 1**

**TR-03**



**LEGEND**

State controlled roads

**Existing Trunk Infrastructure**

Road

Principal network pathway

Secondary network pathway

**Future Trunk Infrastructure**

Pathway

Marina

**Transport Service Catchments**

Horn Island

Thursday Island

Remainder of LGA

**Other Elements**

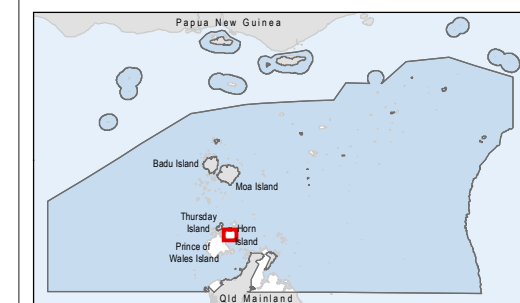
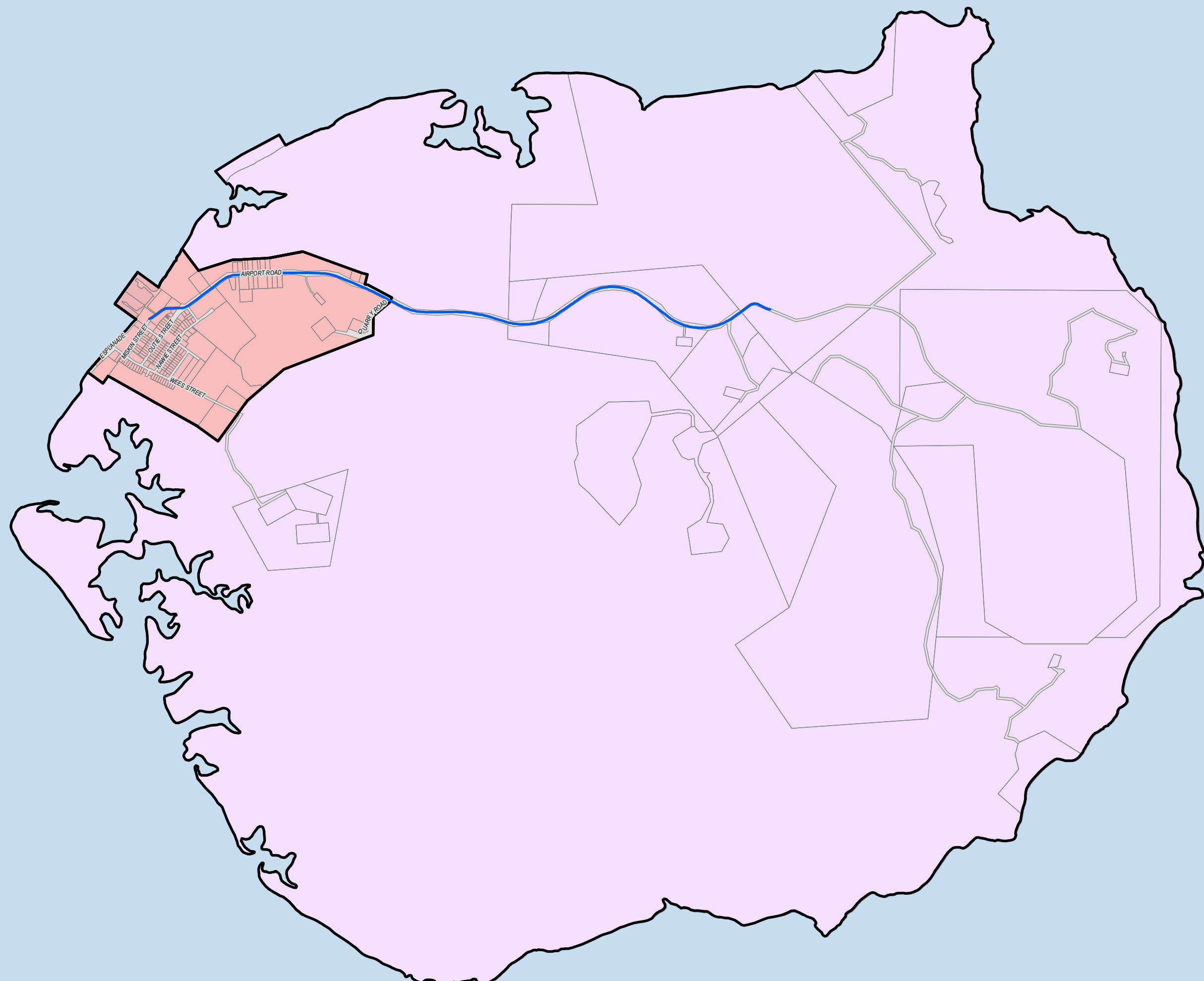
Cadastre

Ocean/Waterbody/Watercourse

Roads and tracks

Torres Shire Boundary

Area outside Torres Shire



**Information**

While every care is taken to ensure the accuracy of this map, Torres Shire Council makes no representations or warranties about its accuracy, reliability, completeness or suitability for any particular purpose and disclaims all responsibility and liability (including without limitation, liability for negligence) for all expenses, losses, damage (including indirect or consequential damage) and costs which might incur as a result of the data being inaccurate or incomplete in any way and for any reason. All data depicted on this map has been sourced from either Torres Shire Council or the State of Queensland from the latest datasets available at the time of map compilation. Crown and Council Copyright Reserved.

Data source: Cadastre sourced from QSpatial June 2020.  
Map date: 17/03/2021


**Note**

Where information on the map is obscured by text or other map elements, contact Torres Shire Council for a determination.



**Plan for Trunk Infrastructure:  
Transport Network Map -  
Horn Island 2**

**TR-04**



**LEGEND**

**Existing Trunk Park Hierarchy**

- Local
- District
- Regional
- Community land

**Future Trunk Infrastructure**

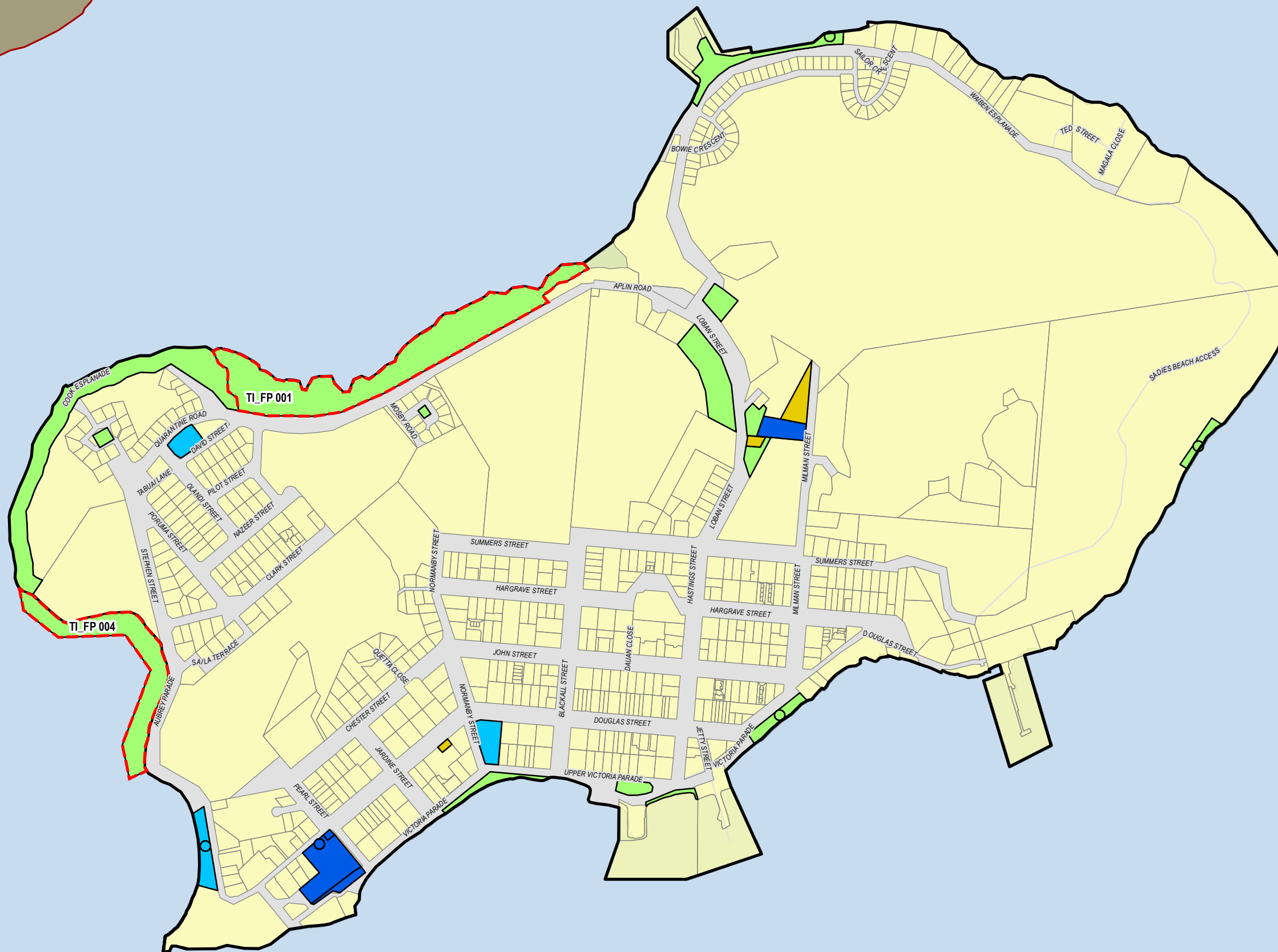
- Local

**Parks and Land for Community Facilities Service Catchments**

- Horn Island
- Thursday Island
- Remainder of LGA

**Other Elements**

- Cadastre
- Ocean/Waterbody/Watercourse
- Roads and tracks
- Torres Shire Boundary
- Area outside Torres Shire



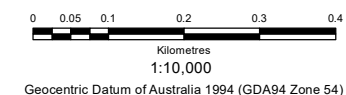
**Information**

While every care is taken to ensure the accuracy of this map, Torres Shire Council makes no representations or warranties about its accuracy, reliability, completeness or suitability for any particular purpose and disclaims all responsibility and liability (including without limitation, liability for negligence) for all expenses, losses, damage (including indirect or consequential damage) and costs which might incur as a result of the data being inaccurate or incomplete in any way and for any reason. All data depicted on this map has been sourced from either Torres Shire Council or the State of Queensland from the latest datasets available at the time of map compilation. Crown and Council Copyright Reserved.

Data source: Cadastre sourced from QSpatial June 2020.  
Map date: 4/09/2020

**Note**

Where information on the map is obscured by text or other map elements, contact Torres Shire Council for a determination.



Geocentric Datum of Australia 1994 (GDA94 Zone 54)

**Plan for Trunk Infrastructure:  
Parks and Land for Community  
Facilities Network Map -  
Thursday Island**

**PPCL-01**



**LEGEND**

**Existing Trunk Park Hierarchy**

- Local
- District
- Regional
- Community land

**Future Trunk Infrastructure**

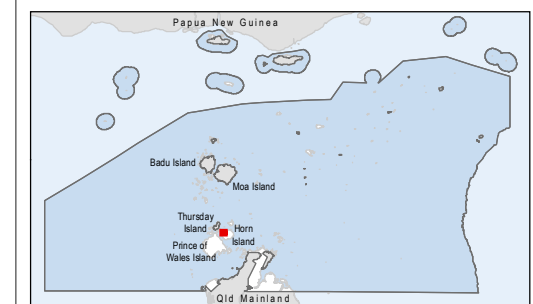
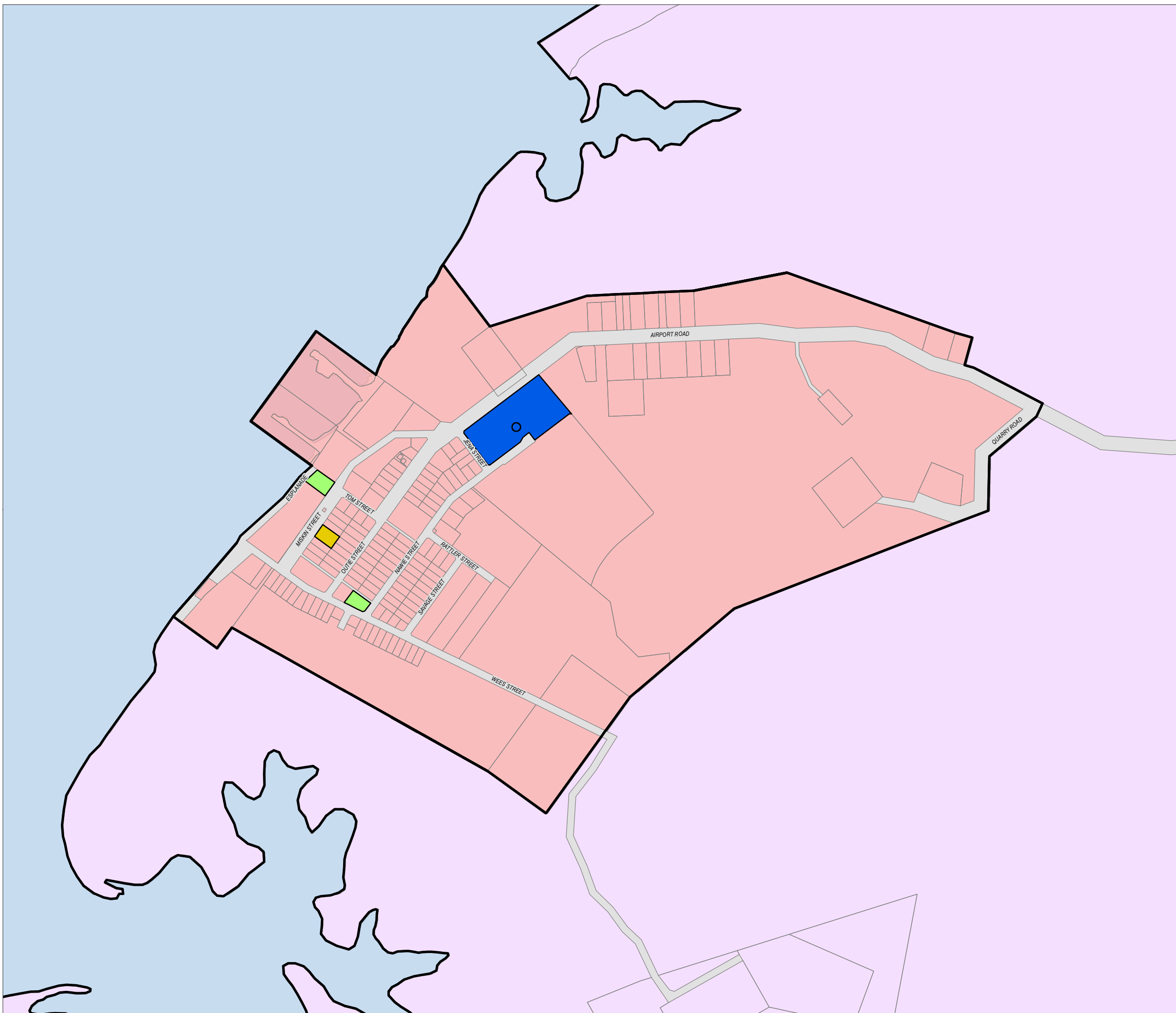
- Local

**Parks and Land for Community Facilities Service Catchments**

- Horn Island
- Thursday Island
- Remainder of LGA

**Other Elements**

- Cadastre
- Ocean/Waterbody/Watercourse
- Roads and tracks
- Torres Shire Boundary
- Area outside Torres Shire



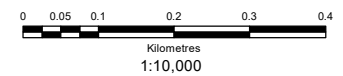
**Information**

While every care is taken to ensure the accuracy of this map, Torres Shire Council makes no representations or warranties about its accuracy, reliability, completeness or suitability for any particular purpose and disclaims all responsibility and liability (including without limitation, liability for negligence) for all expenses, losses, damage (including indirect or consequential damage) and costs which might incur as a result of the data being inaccurate or incomplete in any way and for any reason. All data depicted on this map has been sourced from either Torres Shire Council or the State of Queensland from the latest datasets available at the time of map compilation. Crown and Council Copyright Reserved.

Data source: Cadastre sourced from QSpatial June 2020.  
Map date: 4/09/2020

**Note**

Where information on the map is obscured by text or other map elements, contact Torres Shire Council for a determination.



Geocentric Datum of Australia 1994 (GDA94 Zone 54)

**Plan for Trunk Infrastructure:  
Parks and Land for Community  
Facilities Network Map -  
Horn Island (Town)**

**PPCL-02**



**LEGEND**

**Existing Trunk Park Hierarchy**

- Local
- District
- Regional
- Community land

**Future Trunk Infrastructure**

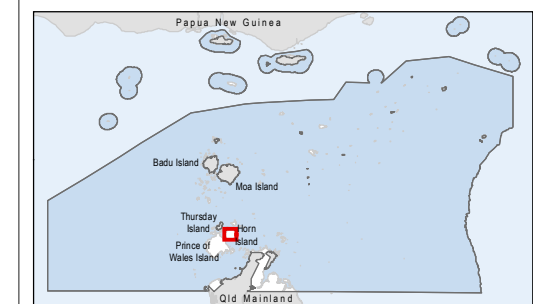
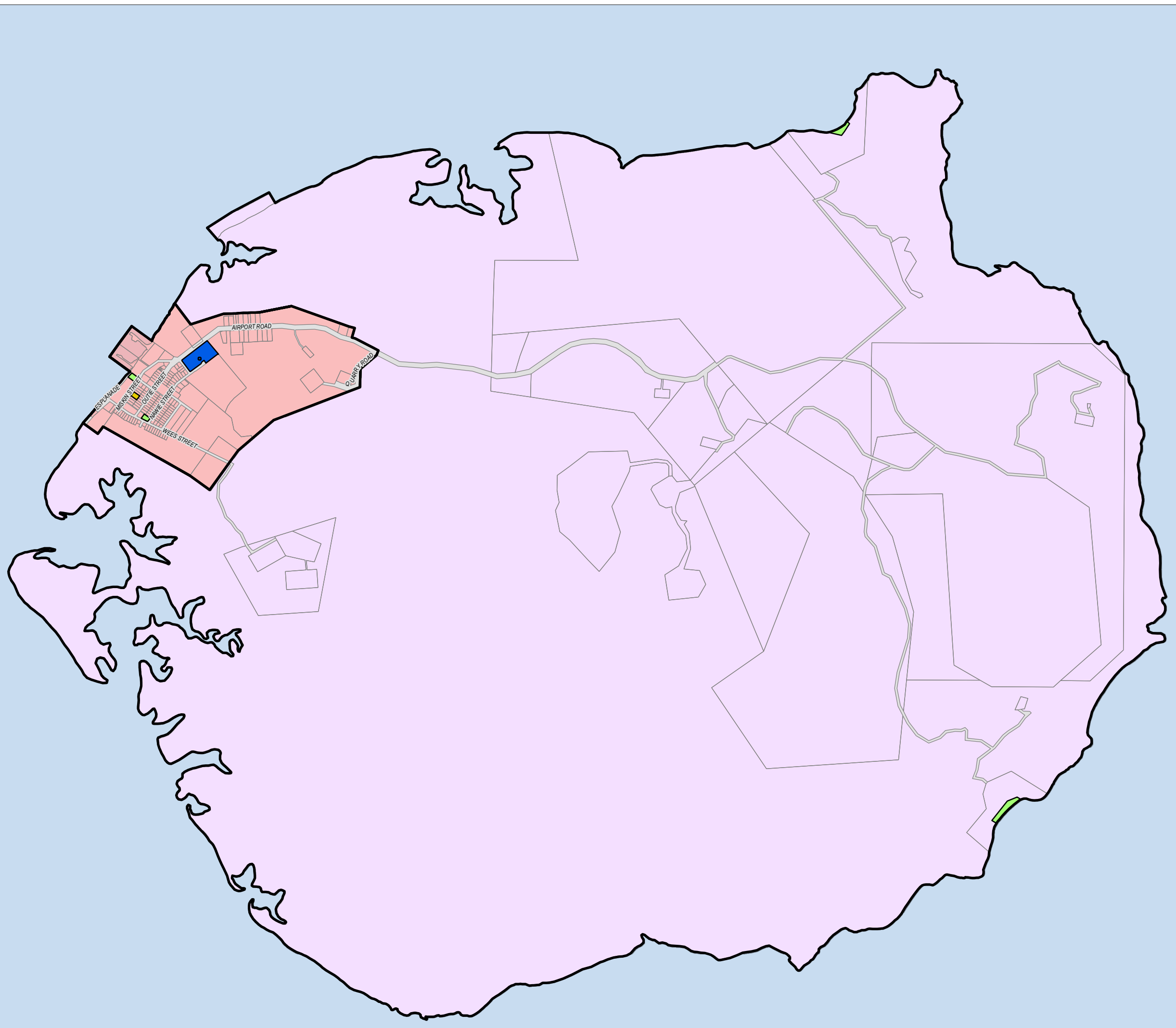
- Local

**Parks and Land for Community Facilities Service Catchments**

- Horn Island
- Thursday Island
- Remainder of LGA

**Other Elements**

- Cadastre
- Ocean/Waterbody/Watercourse
- Roads and tracks
- Torres Shire Boundary
- Area outside Torres Shire



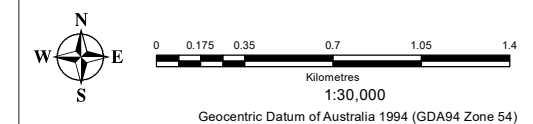
**Information**

While every care is taken to ensure the accuracy of this map, Torres Shire Council makes no representations or warranties about its accuracy, reliability, completeness or suitability for any particular purpose and disclaims all responsibility and liability (including without limitation, liability for negligence) for all expenses, losses, damage (including indirect or consequential damage) and costs which might incur as a result of the data being inaccurate or incomplete in any way and for any reason. All data depicted on this map has been sourced from either Torres Shire Council or the State of Queensland from the latest datasets available at the time of map compilation. Crown and Council Copyright Reserved.

Data source: Cadastre sourced from QSpatial June 2020.  
Map date: 4/09/2020

**Note**

Where information on the map is obscured by text or other map elements, contact Torres Shire Council for a determination.



**Plan for Trunk Infrastructure:  
Parks and Land for Community  
Facilities Network Map -  
Horn Island**

**PPCL-03**