

**LEGEND**

- Torres Shire Boundary
- Area Within Torres Shire
- Area Outside Torres Shire
- Ocean/Waterbody/Watercourse

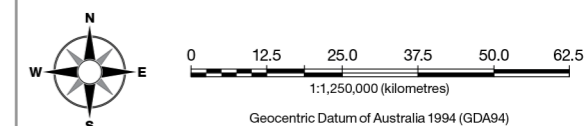
**Information**

Whilst every care is taken to ensure the accuracy of this product, neither the Torres Shire Council or the State of Queensland make any representations or warranties about its accuracy, reliability, completeness or suitability for any particular purpose and disclaims all responsibility and all liability (including without limitation, liability in negligence) for all expenses, losses, damages (including indirect or consequential damage) and costs that may occur as a result of the product being inaccurate or incomplete in any way or for any reason. All data depicted on this map has been sourced from either the Torres Shire Council or the State of Queensland from the latest datasets available at the time of map compilation. Crown and Council Copyright Reserved.

Map compilation date: March 2021.

**Note**

Where information on the map is obscured by text or other map elements contact Torres Shire Council for a determination.



# Overlay Map- Slope Stability Overlay Index Map

OVERLAY MAP - OM900



**LEGEND**

**Slope Stability**

- Moderate Risk Area
- High Risk Area

**Other Elements**

- Cadastre
- Ocean/Waterbody/Watercourse
- Road
- Torres Shire Boundary
- Area Outside Torres Shire

**Data Source**

The Slope Stability datasets depicted on this map has been sourced from: Cardno (Qld) Pty. Ltd. - Natural Hazard Study and Local Infrastructure Plan- Landslide Susceptibility Investigation and Mapping. Publication date: 17/12/2019.

**Information**

Whilst every care is taken to ensure the accuracy of this product, neither the Torres Shire Council or the State of Queensland make any representations or warranties about its accuracy, reliability, completeness or suitability for any particular purpose and disclaims all responsibility and all liability (including without limitation, liability in negligence) for all expenses, losses, damages (including indirect or consequential damage) and costs that may occur as a result of the product being inaccurate or incomplete in any way or for any reason. All data depicted on this map has been sourced from either the Torres Shire Council or the State of Queensland from the latest datasets available at the time of map compilation. Crown and Council Copyright Reserved.

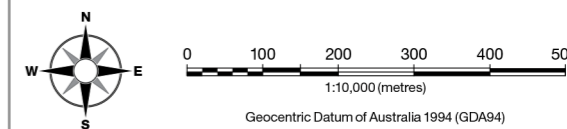
**Map compilation date: March 2021.**

**Note**

Where information on the map is obscured by text or other map elements contact Torres Shire Council for a determination.

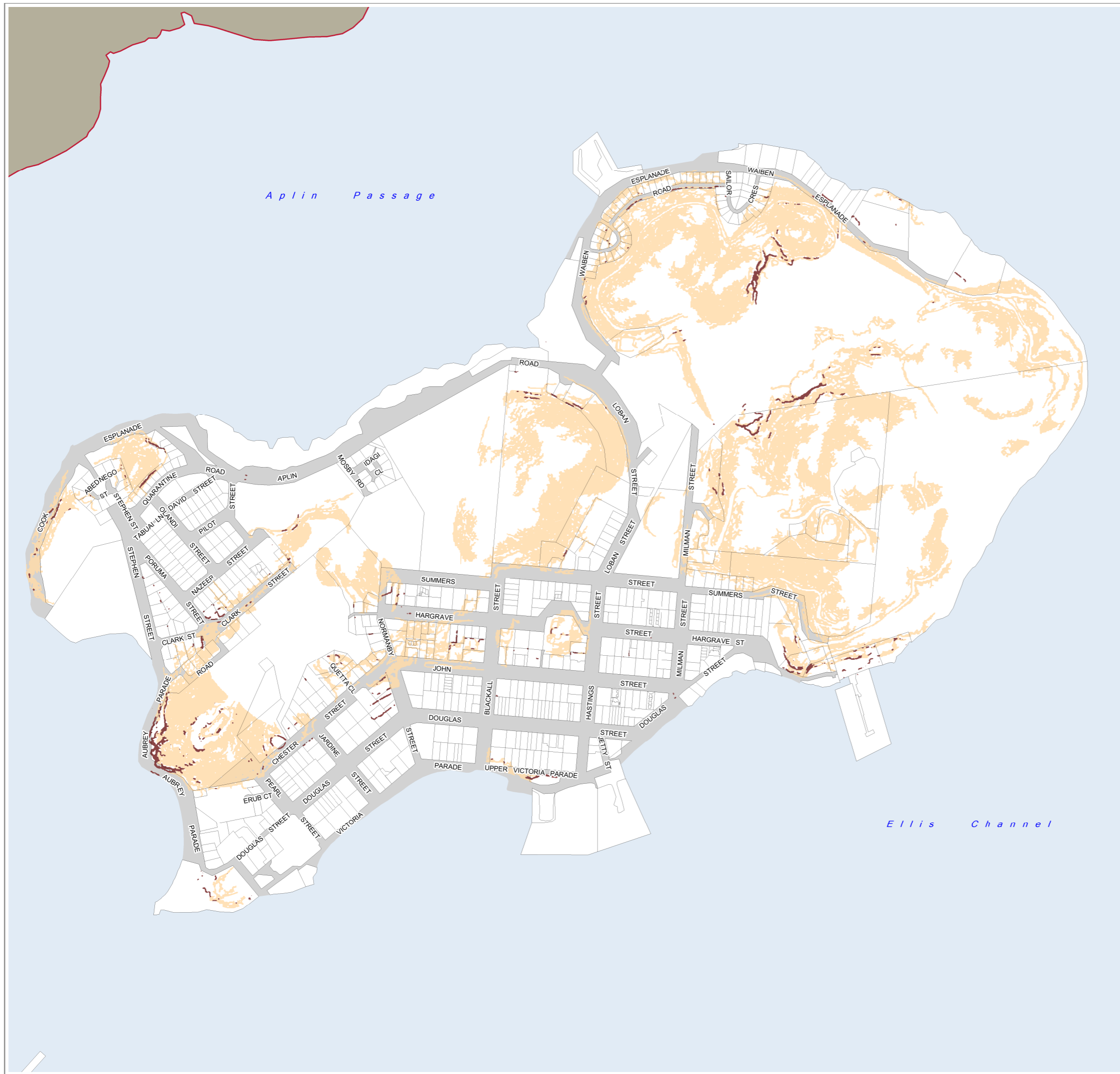
**Map Index**

Refer to Overlay Map OM-900 for the Slope Stability Overlay Map Index.



# Overlay Map- Slope Stability Overlay Thursday Island



OVERLAY MAP - OM901










**LEGEND**

**Slope Stability**

-  Moderate Risk Area
-  High Risk Area

**Other Elements**

-  Cadastre
-  Ocean/Waterbody/Watercourse
-  Road
-  Torres Shire Boundary
-  Area Outside Torres Shire

**Data Source**

The Slope Stability datasets depicted on this map has been sourced from: Cardno (Qld) Pty. Ltd. - Natural Hazard Study and Local Infrastructure Plan- Landslide Susceptibility Investigation and Mapping. Publication date: 17/12/2019.

**Information**

Whilst every care is taken to ensure the accuracy of this product, neither the Torres Shire Council or the State of Queensland make any representations or warranties about its accuracy, reliability, completeness or suitability for any particular purpose and disclaims all responsibility and all liability (including without limitation, liability in negligence) for all expenses, losses, damages (including indirect or consequential damage) and costs that may occur as a result of the product being inaccurate or incomplete in any way or for any reason. All data depicted on this map has been sourced from either the Torres Shire Council or the State of Queensland from the latest datasets available at the time of map compilation. Crown and Council Copyright Reserved.

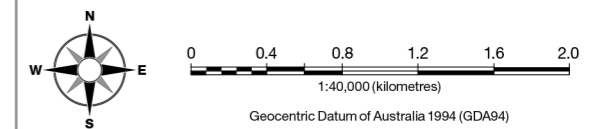
Map compilation date: March 2021.

**Note**

Where information on the map is obscured by text or other map elements contact Torres Shire Council for a determination.

**Map Index**

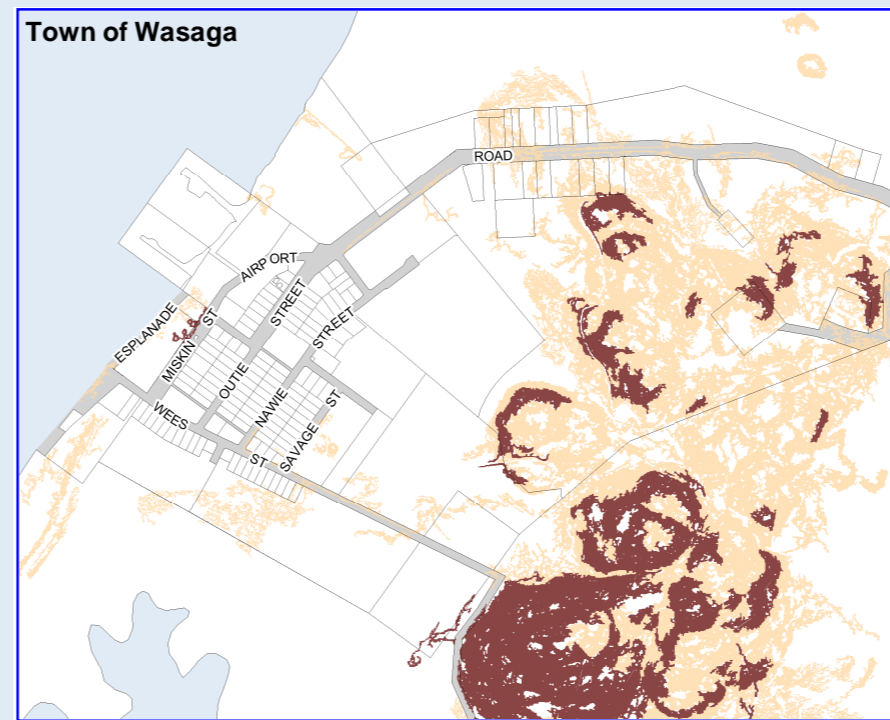
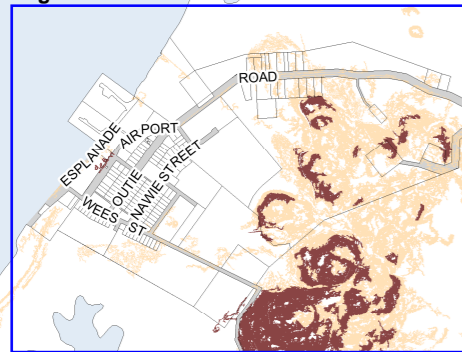
Refer to Overlay Map OM-900 for the Slope Stability Overlay Map Index.



# Overlay Map- Slope Stability Overlay Horn Island

OVERLAY MAP - OM902

see enlargement below





Boat Channel








**LEGEND**

**Slope Stability**

-  Moderate Risk Area
-  High Risk Area

**Other Elements**

-  Cadastre
-  Ocean/Waterbody/Watercourse
-  Road
-  Torres Shire Boundary
-  Area Outside Torres Shire

**Data Source**

The Slope Stability datasets depicted on this map has been sourced from: Cardno (Qld) Pty. Ltd. - Natural Hazard Study and Local Infrastructure Plan-Landslide Susceptibility Investigation and Mapping. Publication date: 17/12/2019.

**Information**

Whilst every care is taken to ensure the accuracy of this product, neither the Torres Shire Council or the State of Queensland make any representations or warranties about its accuracy, reliability, completeness or suitability for any particular purpose and disclaims all responsibility and all liability (including without limitation, liability in negligence) for all expenses, losses, damages (including indirect or consequential damage) and costs that may occur as a result of the product being inaccurate or incomplete in any way or for any reason. All data depicted on this map has been sourced from either the Torres Shire Council or the State of Queensland from the latest datasets available at the time of map compilation. Crown and Council Copyright Reserved.

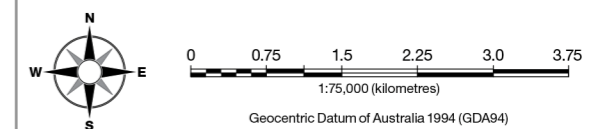
**Map compilation date: March 2021.**

**Note**

Where information on the map is obscured by text or other map elements contact Torres Shire Council for a determination.

**Map Index**

Refer to Overlay Map OM-900 for the Slope Stability Overlay Map Index.



# Overlay Map- Slope Stability Overlay Prince of Wales Island

OVERLAY MAP - OM903

