

LEGEND

- Torres Shire Boundary
- Area Within Torres Shire
- Area Outside Torres Shire
- Ocean/Waterbody/Watercourse

Data Source

The Potential and Actual Acid Sulfate Soils data depicted on this map has been sourced from: State of Queensland (Department of Natural Resources, Mines and Energy) 2019. Data used: Contours - 5 and 10 metre. Publication date : 26-08-2019.

Information

Whilst every care is taken to ensure the accuracy of this product, neither the Torres Shire Council or the State of Queensland make any representations or warranties about its accuracy, reliability, completeness or suitability for any particular purpose and disclaims all responsibility and all liability (including without limitation, liability in negligence) for all expenses, losses, damages (including indirect or consequential damage) and costs that may occur as a result of the product being inaccurate or incomplete in any way or for any reason. All data depicted on this map has been sourced from either the Torres Shire Council or the State of Queensland from the latest datasets available at the time of map compilation. Crown & Council Copyright Reserved.

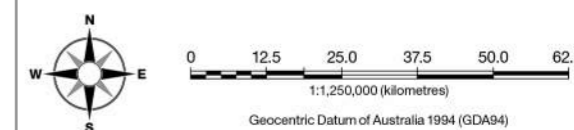
Map compilation date : January 2020.

Note

Where information on the map is obscured by text or other map elements contact Torres Shire Council for a determination.

Map Index

Refer to Overlay Map OM-800 for the Potential and Actual Acid Sulfate Soils Overlay Map Index.





Overlay Map-
Potential and Actual Sulfate Soils Overlay
Index Map

OVERLAY MAP - OM800








LEGEND

Potential and Actual Acid Sulfate Soils

-  Land at or below 5 metres AHD
-  Land above 5 metres AHD and below 20 metres AHD

Other Elements

-  Cadastre
-  Ocean/Waterbody/Watercourse
-  Road
-  Torres Shire Boundary
-  Area Outside Torres Shire

Data Source

The Potential and Actual Acid Sulfate Soils data depicted on this map has been sourced from: State of Queensland (Department of Natural Resources, Mines and Energy) 2019.
Data used: Contours - 5 metre.
Publication date: 16/08/2016.

Information

Whilst every care is taken to ensure the accuracy of this product, neither the Torres Shire Council or the State of Queensland make any representations or warranties about its accuracy, reliability, completeness or suitability for any particular purpose and disclaims all responsibility and all liability (including without limitation, liability in negligence) for all expenses, losses, damages (including indirect or consequential damage) and costs that may occur as a result of the product being inaccurate or incomplete in any way or for any reason. All data depicted on this map has been sourced from either the Torres Shire Council or the State of Queensland from the latest datasets available at the time of map compilation. Crown & Council Copyright Reserved.

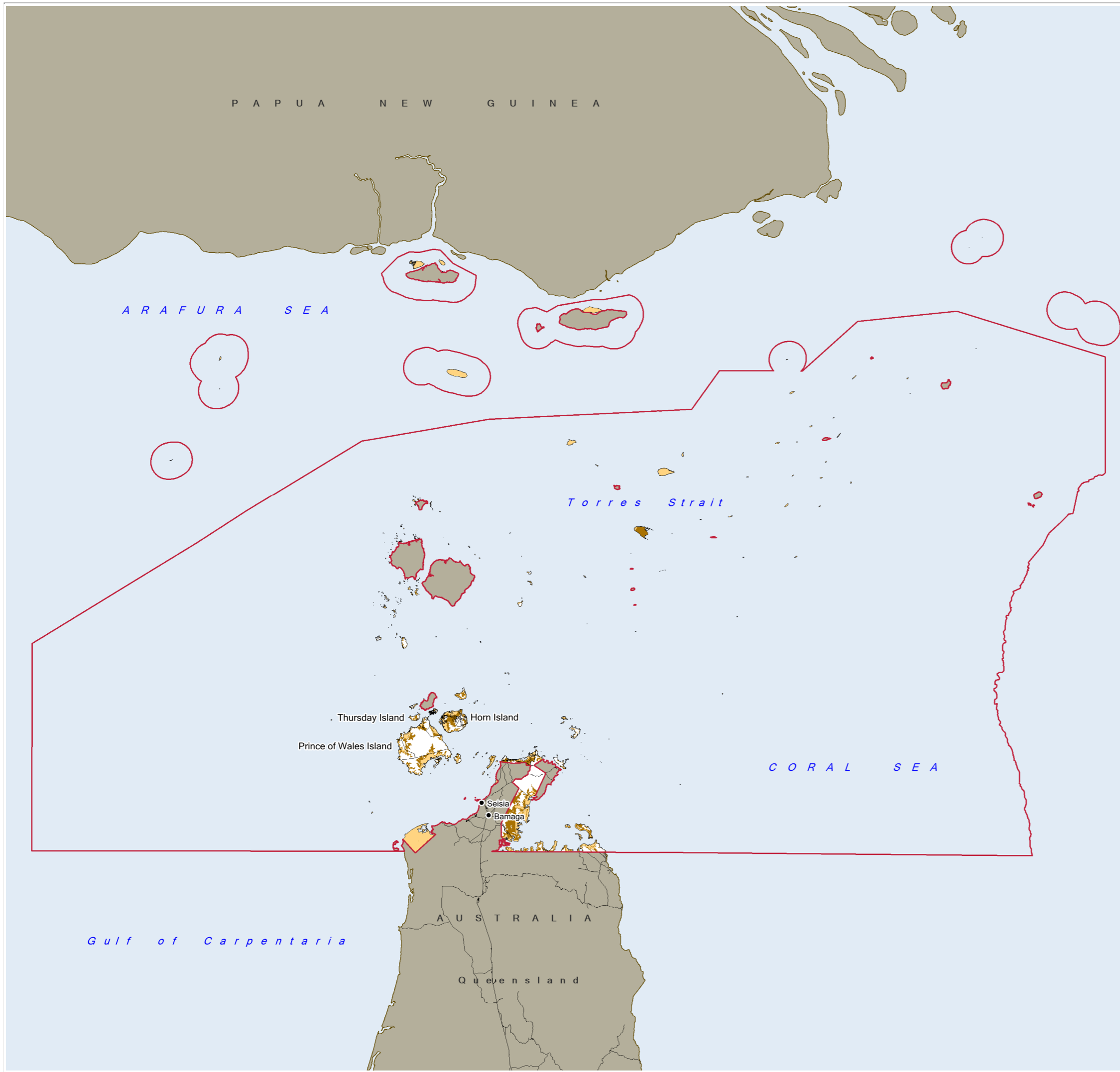
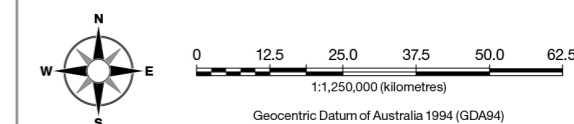
Map compilation date: January 2020.

Note

Where information on the map is obscured by text or other map elements contact Torres Shire Council for a determination.

Map Index



Refer to Overlay Map OM-800 for the Potential and Actual Acid Sulfate Soils Overlay Map Index.









LEGEND

Potential and Actual Acid Sulfate Soils

-  Land at or below 5 metres AHD
-  Land above 5 metres AHD and below 20 metres AHD

Other Elements

-  Cadastre
-  Ocean/Waterbody/Watercourse
-  Road
-  Torres Shire Boundary
-  Area Outside Torres Shire

Data Source

The Potential and Actual Acid Sulfate Soils data depicted on this map has been sourced from: State of Queensland (Department of Natural Resources, Mines and Energy) 2019.
Data used: Contours - 5 metre.
Publication date: 16/08/2016.

Information

Whilst every care is taken to ensure the accuracy of this product, neither the Torres Shire Council or the State of Queensland make any representations or warranties about its accuracy, reliability, completeness or suitability for any particular purpose and disclaims all responsibility and all liability (including without limitation, liability in negligence) for all expenses, losses, damages (including indirect or consequential damage) and costs that may occur as a result of the product being inaccurate or incomplete in any way or for any reason. All data depicted on this map has been sourced from either the Torres Shire Council or the State of Queensland from the latest datasets available at the time of map compilation. Crown & Council Copyright Reserved.

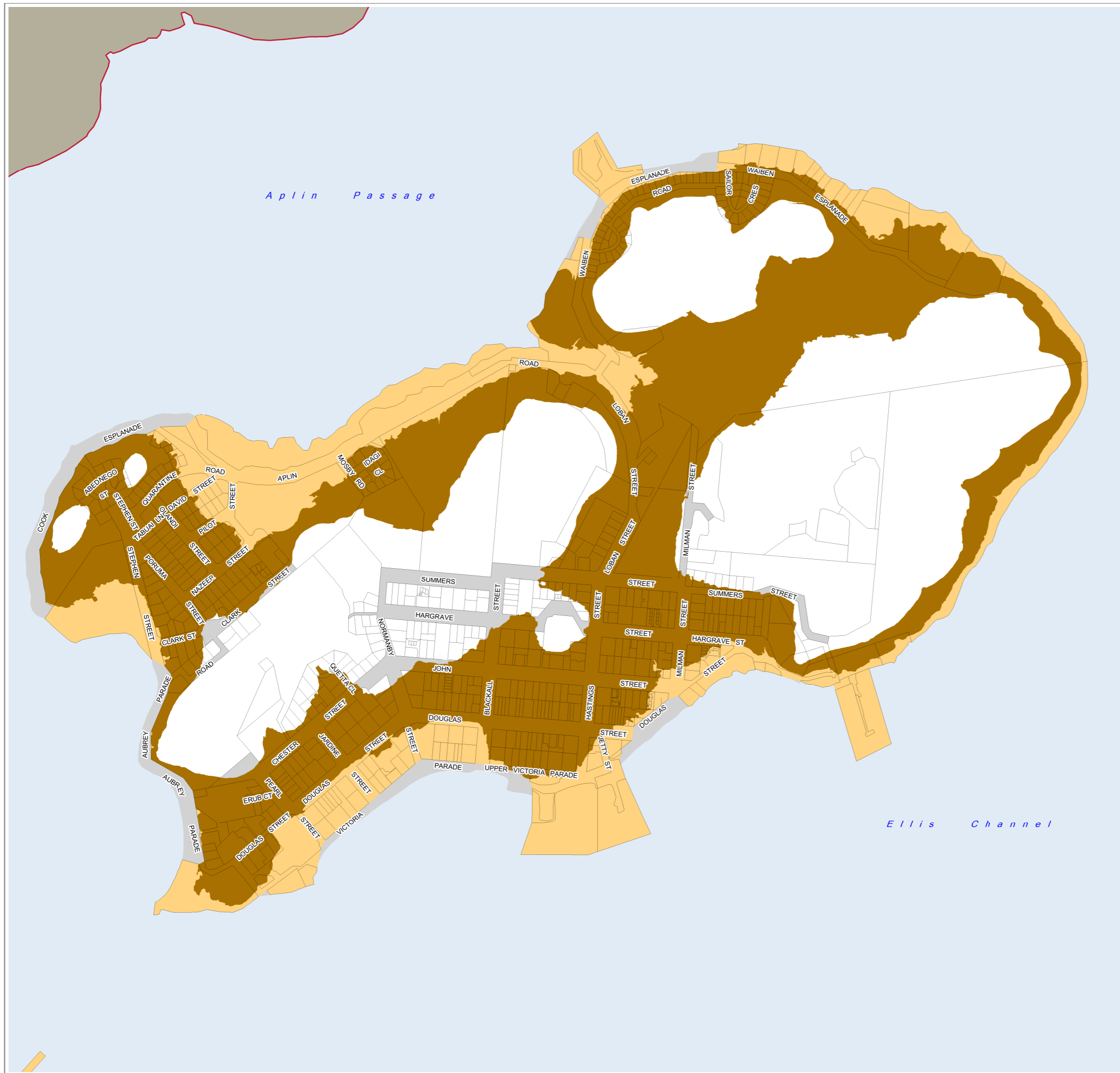
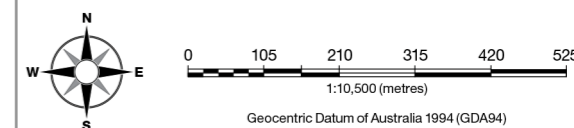
Map compilation date: January 2020.

Note

Where information on the map is obscured by text or other map elements contact Torres Shire Council for a determination.

Map Index

Refer to Overlay Map OM-800 for the Potential and Actual Acid Sulfate Soils Overlay Map Index.





LEGEND

Potential and Actual Acid Sulfate Soils

- Land at or below 5 metres AHD
- Land above 5 metres AHD and below 20 metres AHD

Other Elements

- Cadastral
- Ocean/Waterbody/Watercourse
- Road
- Torres Shire Boundary
- Area Outside Torres Shire

Data Source

The Potential and Actual Acid Sulfate Soils data depicted on this map has been sourced from: State of Queensland (Department of Natural Resources, Mines and Energy) 2019.
Data used: Contours - 5 metre.
Publication date: 16/08/2016.

Information

Whilst every care is taken to ensure the accuracy of this product, neither the Torres Shire Council or the State of Queensland make any representations or warranties about its accuracy, reliability, completeness or suitability for any particular purpose and disclaims all responsibility and all liability (including without limitation, liability in negligence) for all expenses, losses, damages (including indirect or consequential damage) and costs that may occur as a result of the product being inaccurate or incomplete in any way or for any reason. All data depicted on this map has been sourced from either the Torres Shire Council or the State of Queensland from the latest datasets available at the time of map compilation. Crown & Council Copyright Reserved.

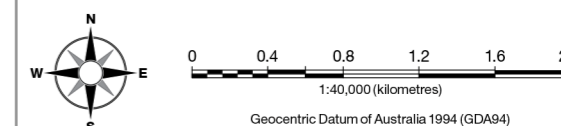
Map compilation date: January 2020.

Note

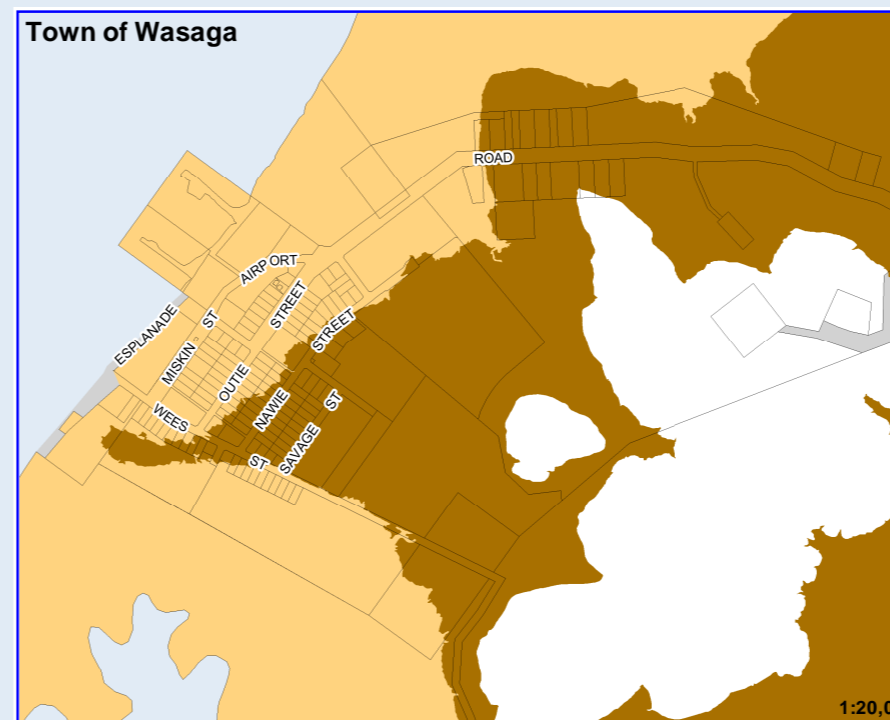
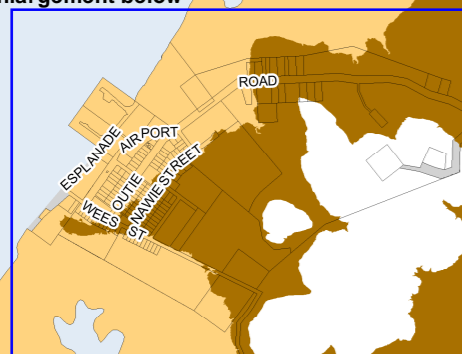
Where information on the map is obscured by text or other map elements contact Torres Shire Council for a determination.

Map Index

Refer to Overlay Map OM-800 for the Potential and Actual Acid Sulfate Soils Overlay Map Index.

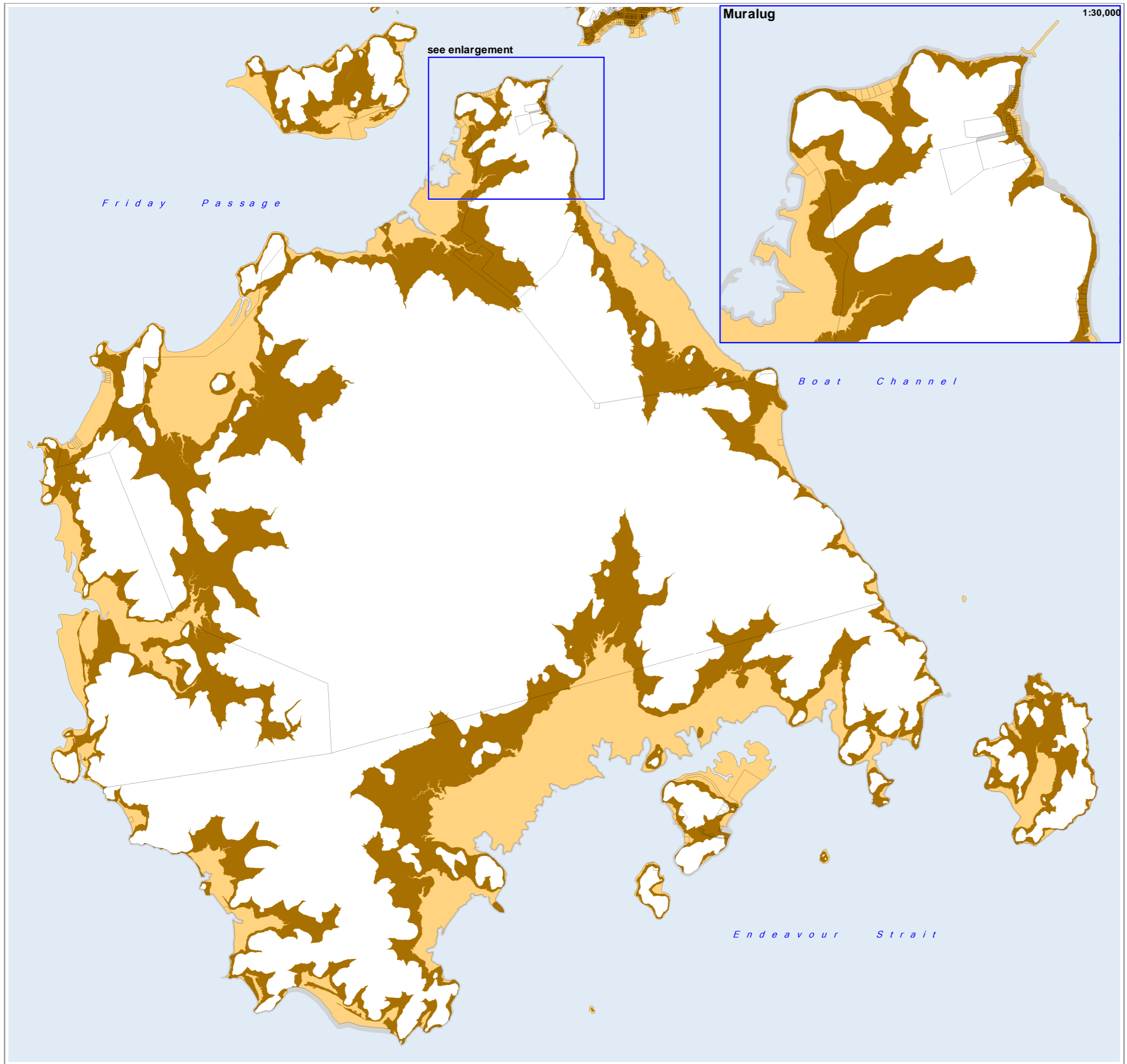


see enlargement below



1:20,000

Boat Channel



LEGEND

Potential and Actual Acid Sulfate Soils

- Land at or below 5 metres AHD
- Land above 5 metres AHD and below 20 metres AHD

Other Elements

- Cadastre
- Ocean/Waterbody/Watercourse
- Road
- Torres Shire Boundary
- Area Outside Torres Shire

Data Source

The Potential and Actual Acid Sulfate Soils data depicted on this map has been sourced from: State of Queensland (Department of Natural Resources, Mines and Energy) 2019.
 Data used: Contours - 5 metre.
 Publication date: 16/08/2016.

Information

Whilst every care is taken to ensure the accuracy of this product, neither the Torres Shire Council or the State of Queensland make any representations or warranties about its accuracy, reliability, completeness or suitability for any particular purpose and disclaims all responsibility and all liability (including without limitation, liability in negligence) for all expenses, losses, damages (including indirect or consequential damage) and costs that may occur as a result of the product being inaccurate or incomplete in any way or for any reason. All data depicted on this map has been sourced from either the Torres Shire Council or the State of Queensland from the latest datasets available at the time of map compilation. Crown & Council Copyright Reserved.

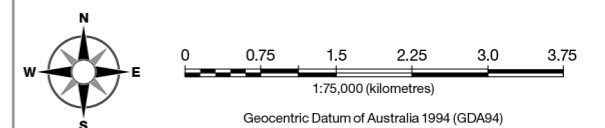
Map compilation date: January 2020.

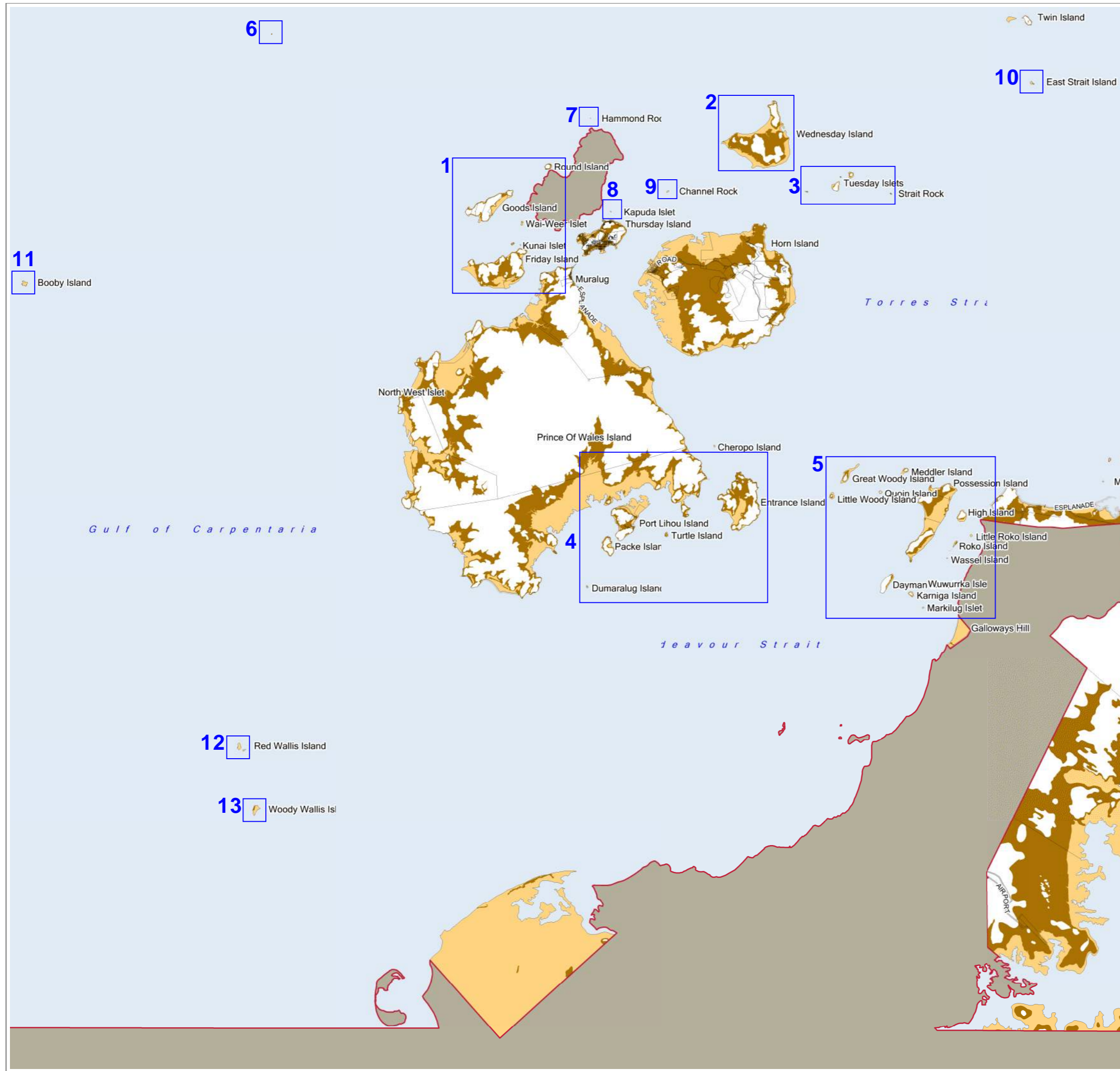
Note

Where information on the map is obscured by text or other map elements contact Torres Shire Council for a determination.

Map Index

Refer to Overlay Map OM-800 for the Potential and Actual Acid Sulfate Soils Overlay Map Index.





LEGEND

Potential and Actual Acid Sulfate Soils

- Land at or below 5 metres AHD
- Land above 5 metres AHD and below 20 metres AHD

Other Elements

- Cadastre
- Ocean/Waterbody/Watercourse
- Road
- Torres Shire Boundary
- Area Outside Torres Shire

Data Source

The Potential and Actual Acid Sulfate Soils data depicted on this map has been sourced from: State of Queensland (Department of Natural Resources, Mines and Energy) 2019.
Data used: Contours - 5 metre.
Publication date: 16/08/2016.

Information

Whilst every care is taken to ensure the accuracy of this product, neither the Torres Shire Council or the State of Queensland make any representations or warranties about its accuracy, reliability, completeness or suitability for any particular purpose and disclaims all responsibility and all liability (including without limitation, liability in negligence) for all expenses, losses, damages (including indirect or consequential damage) and costs that may occur as a result of the product being inaccurate or incomplete in any way or for any reason. All data depicted on this map has been sourced from either the Torres Shire Council or the State of Queensland from the latest datasets available at the time of map compilation. Crown & Council Copyright Reserved.

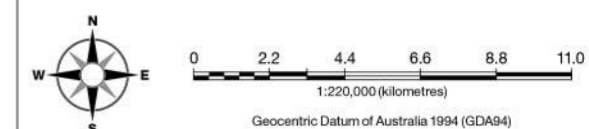
Map compilation date: January 2020.

Note

Where information on the map is obscured by text or other map elements contact Torres Shire Council for a determination.

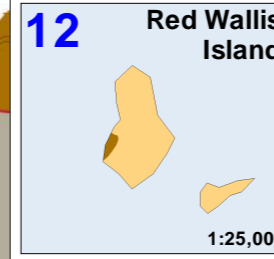
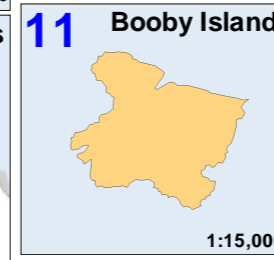
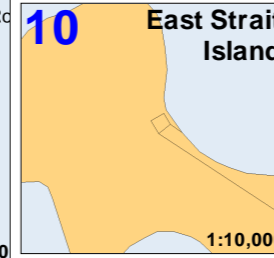
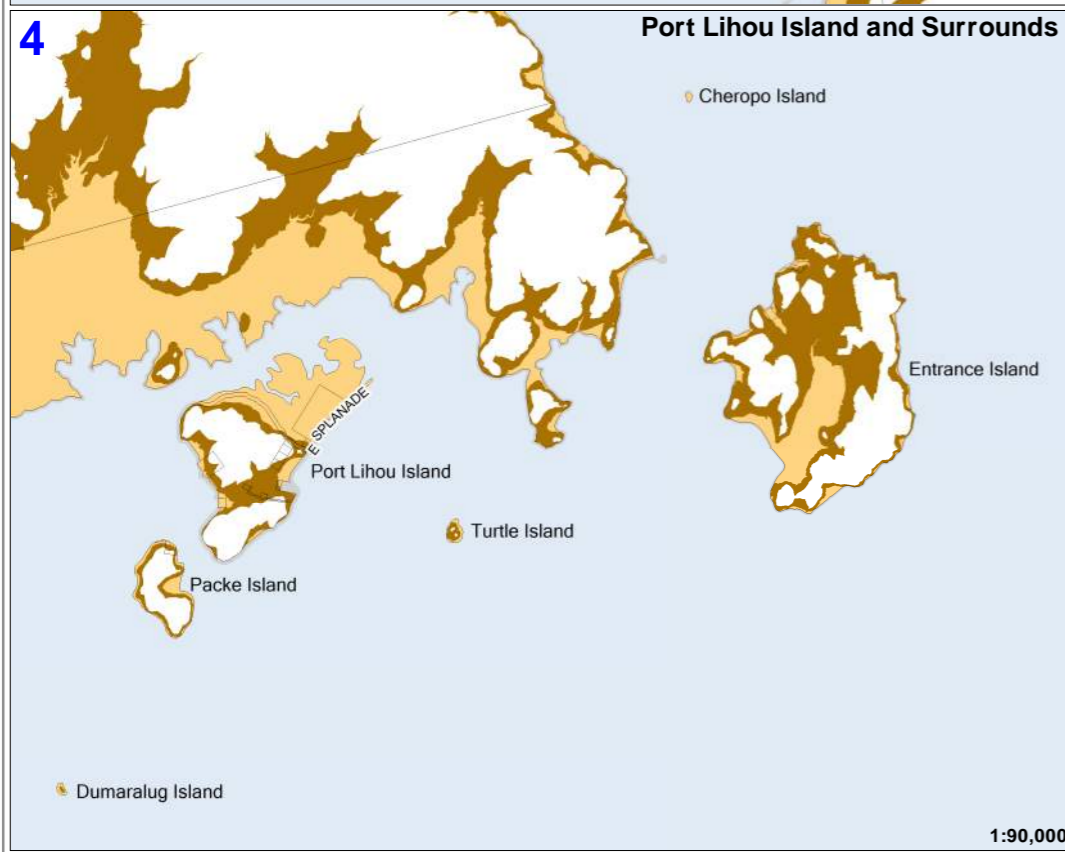
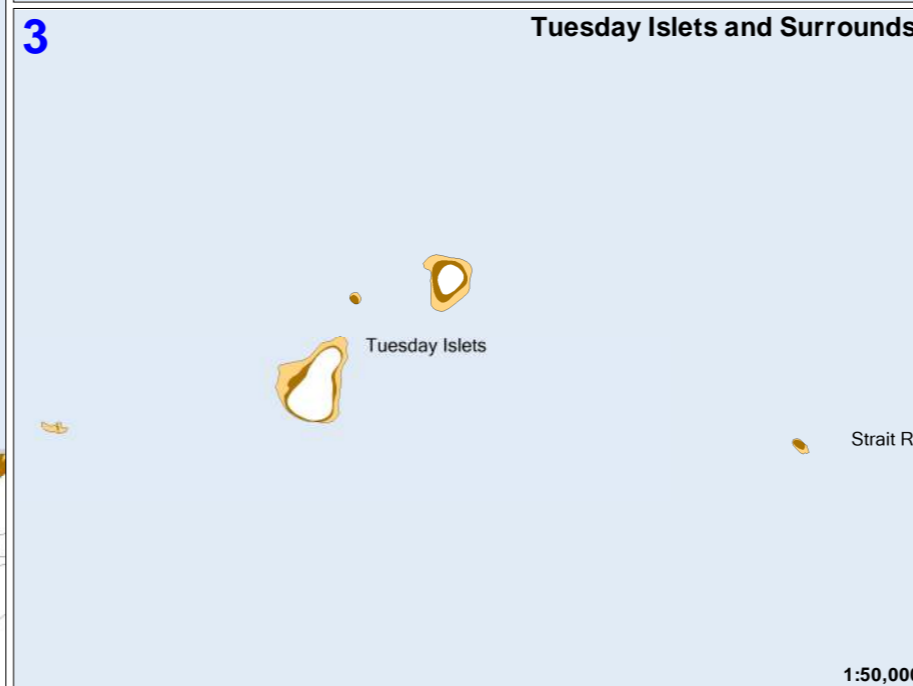
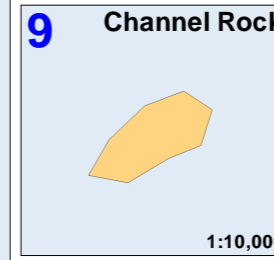
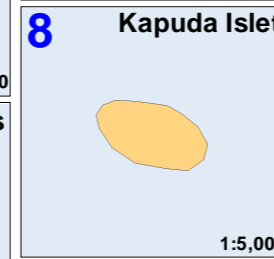
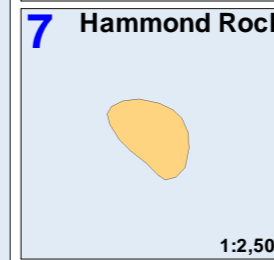
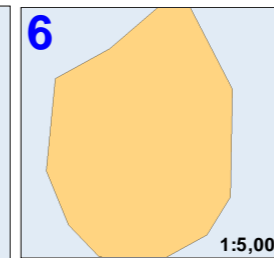
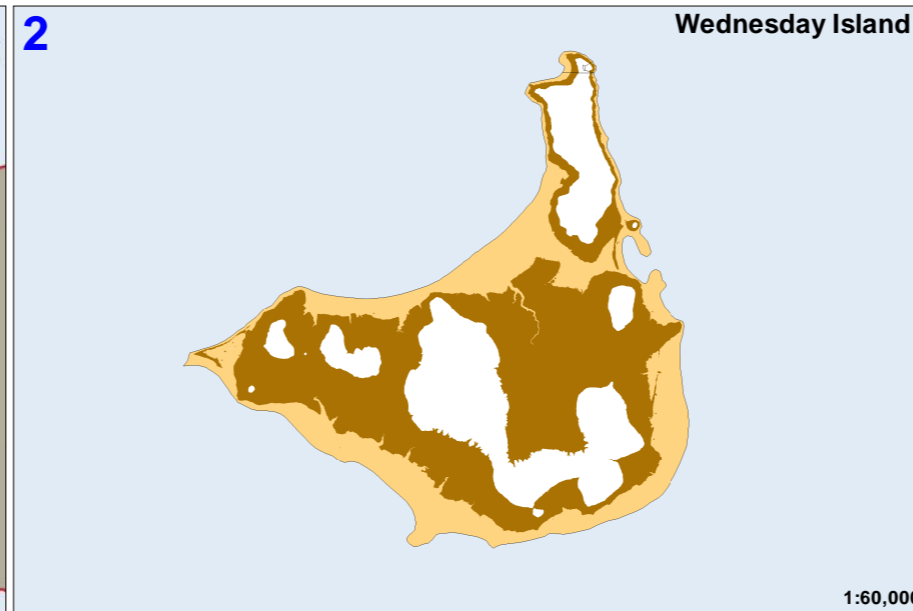
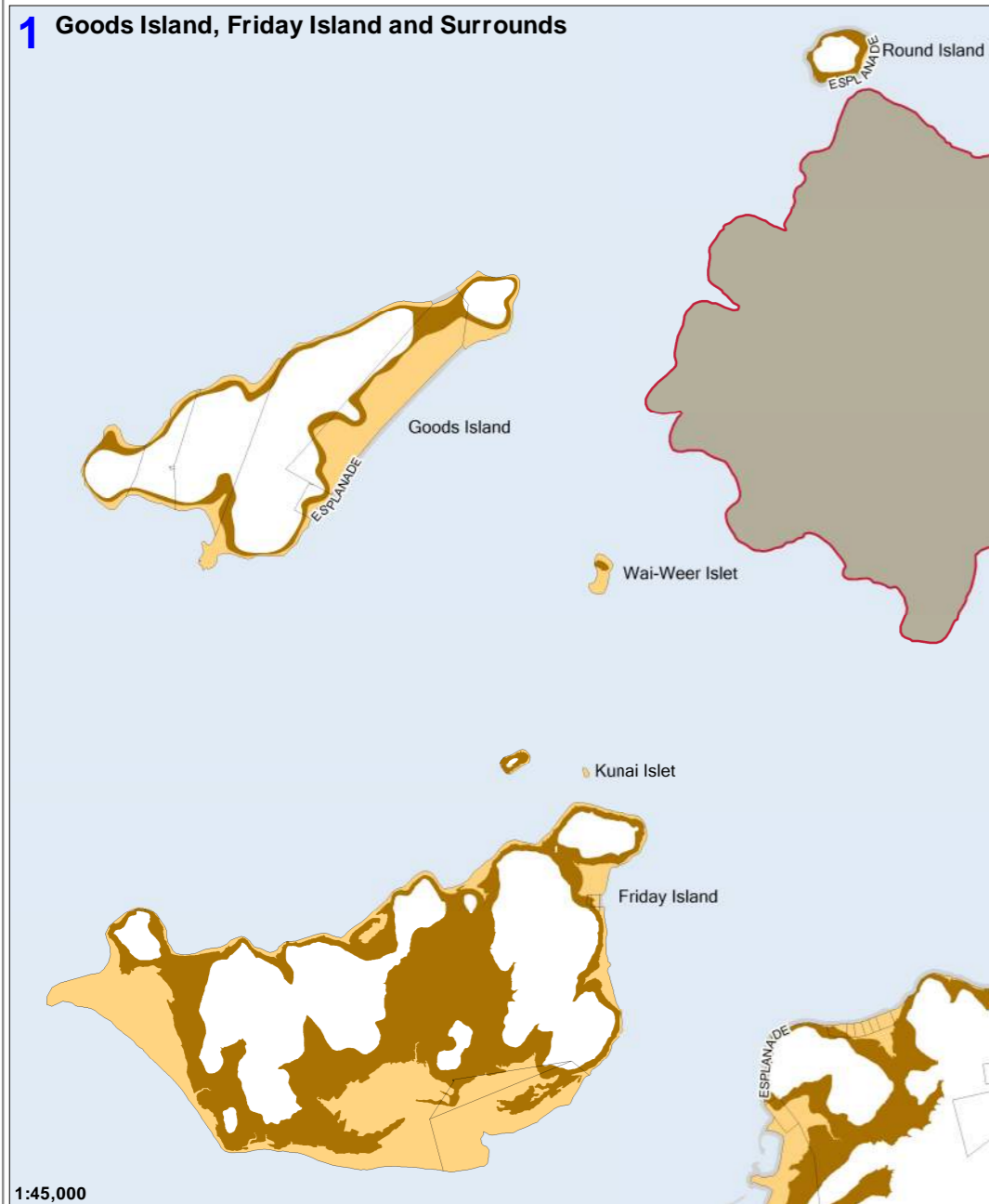
Map Index

Refer to Overlay Map OM-800 for the Potential and Actual Acid Sulfate Soils Overlay Map Index.



Overlay Map-
Potential and Actual Sulfate Soils Overlay
Southern Region

OVERLAY MAP - OM805a



LEGEND
Potential and Actual Acid Sulfate Soils
 Land at or below 5 metres AHD
 Land above 5 metres AHD and below 20 metres AHD

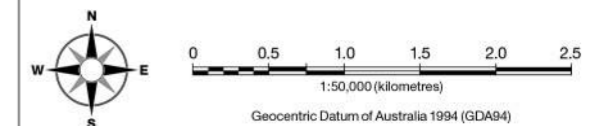
Other Elements
 Cadastre
 Ocean/Waterbody/Watercourse
 Road
 Torres Shire Boundary
 Area Outside Torres Shire

Data Source
 The Potential and Actual Acid Sulfate Soils data depicted on this map has been sourced from: State of Queensland (Department of Natural Resources, Mines and Energy) 2019.
 Data used: Contours - 5 metre.
 Publication date: 16/08/2016.

Information
 Whilst every care is taken to ensure the accuracy of this product, neither the Torres Shire Council or the State of Queensland make any representations or warranties about its accuracy, reliability, completeness or suitability for any particular purpose and disclaims all responsibility and all liability (including without limitation, liability in negligence) for all expenses, losses, damages (including indirect or consequential damage) and costs that may occur as a result of the product being inaccurate or incomplete in any way or for any reason. All data depicted on this map has been sourced from either the Torres Shire Council or the State of Queensland from the latest datasets available at the time of map compilation. Crown & Council Copyright Reserved.
Map compilation date: January 2020.

Note
 Where information on the map is obscured by text or other map elements contact Torres Shire Council for a determination.

Map Index
 Refer to Overlay Map OM-800 for the Potential and Actual Acid Sulfate Soils Overlay Map Index.





LEGEND

Potential and Actual Acid Sulfate Soils

- Land at or below 5 metres AHD
- Land above 5 metres AHD and below 20 metres AHD

Other Elements

- Cadastre
- Ocean/Waterbody/Watercourse
- Road
- Torres Shire Boundary
- Area Outside Torres Shire

Data Source

The Potential and Actual Acid Sulfate Soils data depicted on this map has been sourced from: State of Queensland (Department of Natural Resources, Mines and Energy) 2019.
Data used: Contours - 5 metre.
Publication date: 16/08/2016.

Information

Whilst every care is taken to ensure the accuracy of this product, neither the Torres Shire Council or the State of Queensland make any representations or warranties about its accuracy, reliability, completeness or suitability for any particular purpose and disclaims all responsibility and all liability (including without limitation, liability in negligence) for all expenses, losses, damages (including indirect or consequential damage) and costs that may occur as a result of the product being inaccurate or incomplete in any way or for any reason. All data depicted on this map has been sourced from either the Torres Shire Council or the State of Queensland from the latest datasets available at the time of map compilation. Crown & Council Copyright Reserved.

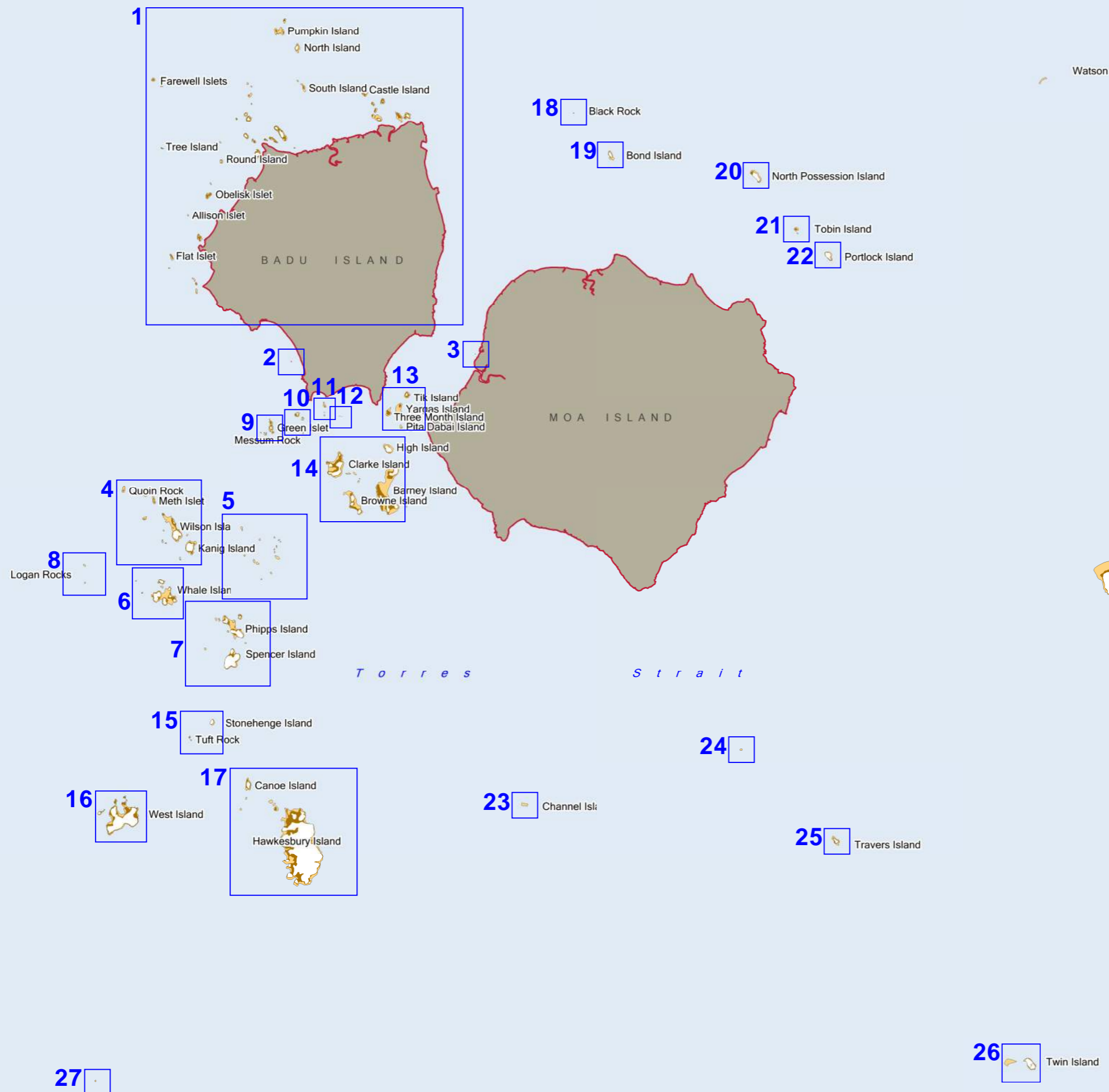
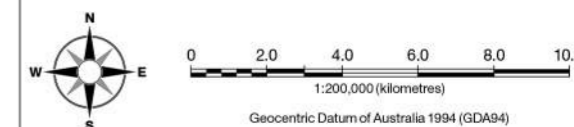
Map compilation date: January 2020.

Note

Where information on the map is obscured by text or other map elements contact Torres Shire Council for a determination.

Map Index



Refer to Overlay Map OM-800 for the Potential and Actual Acid Sulfate Soils Overlay Map Index.










LEGEND

Potential and Actual Acid Sulfate Soils

-  Land at or below 5 metres AHD
-  Land above 5 metres AHD and below 20 metres AHD

Other Elements

-  Cadastre
-  Ocean/Waterbody/Watercourse
-  Road
-  Torres Shire Boundary
-  Area Outside Torres Shire

Data Source

The Potential and Actual Acid Sulfate Soils data depicted on this map has been sourced from: State of Queensland (Department of Natural Resources, Mines and Energy) 2019.
Data used: Contours - 5 metre.
Publication date: 16/08/2016.

Information

Whilst every care is taken to ensure the accuracy of this product, neither the Torres Shire Council or the State of Queensland make any representations or warranties about its accuracy, reliability, completeness or suitability for any particular purpose and disclaims all responsibility and all liability (including without limitation, liability in negligence) for all expenses, losses, damages (including indirect or consequential damage) and costs that may occur as a result of the product being inaccurate or incomplete in any way or for any reason. All data depicted on this map has been sourced from either the Torres Shire Council or the State of Queensland from the latest datasets available at the time of map compilation. Crown & Council Copyright Reserved.

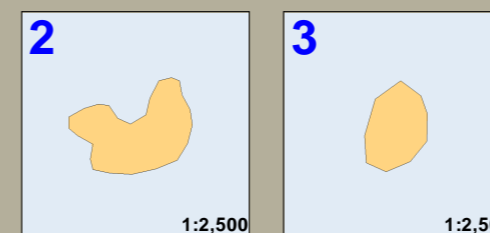
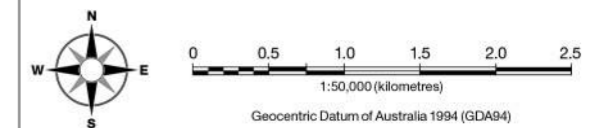
Map compilation date: January 2020.

Note

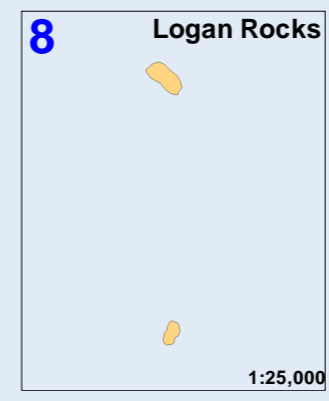
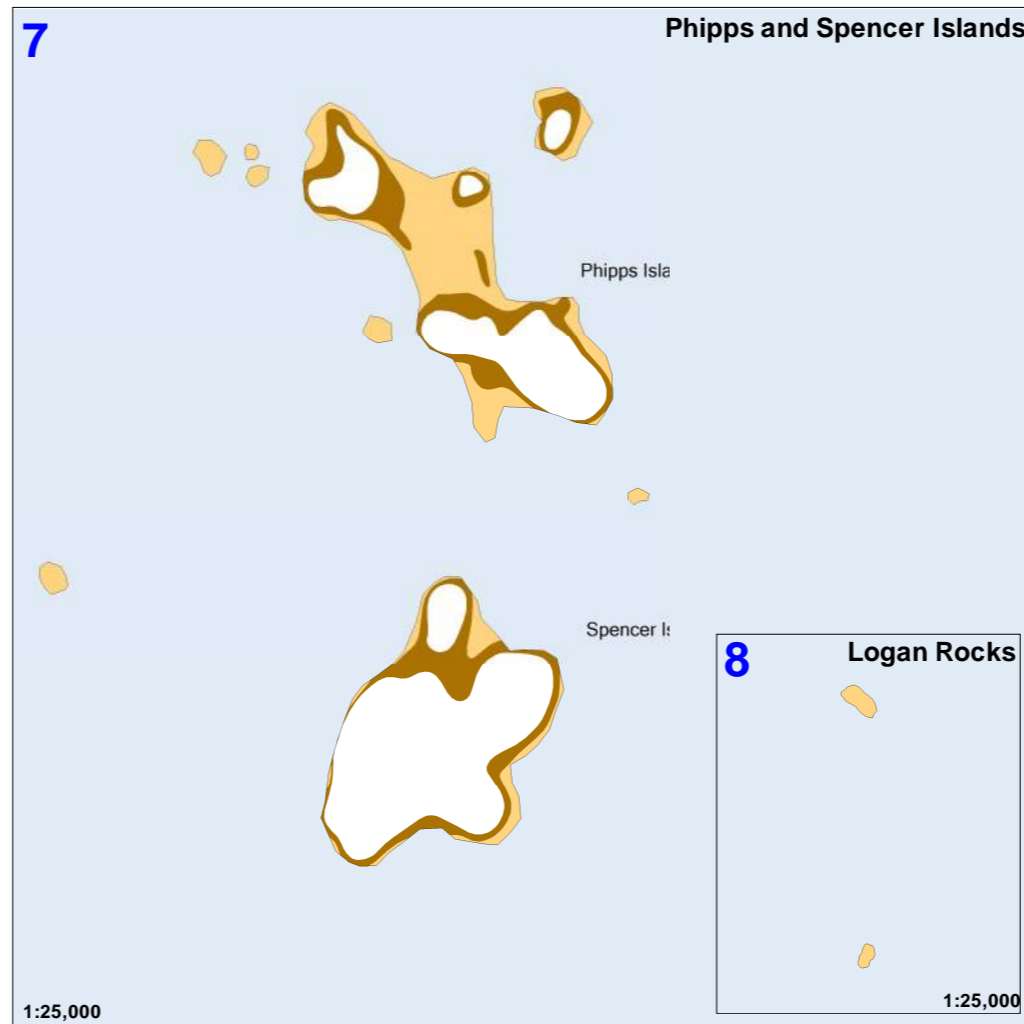
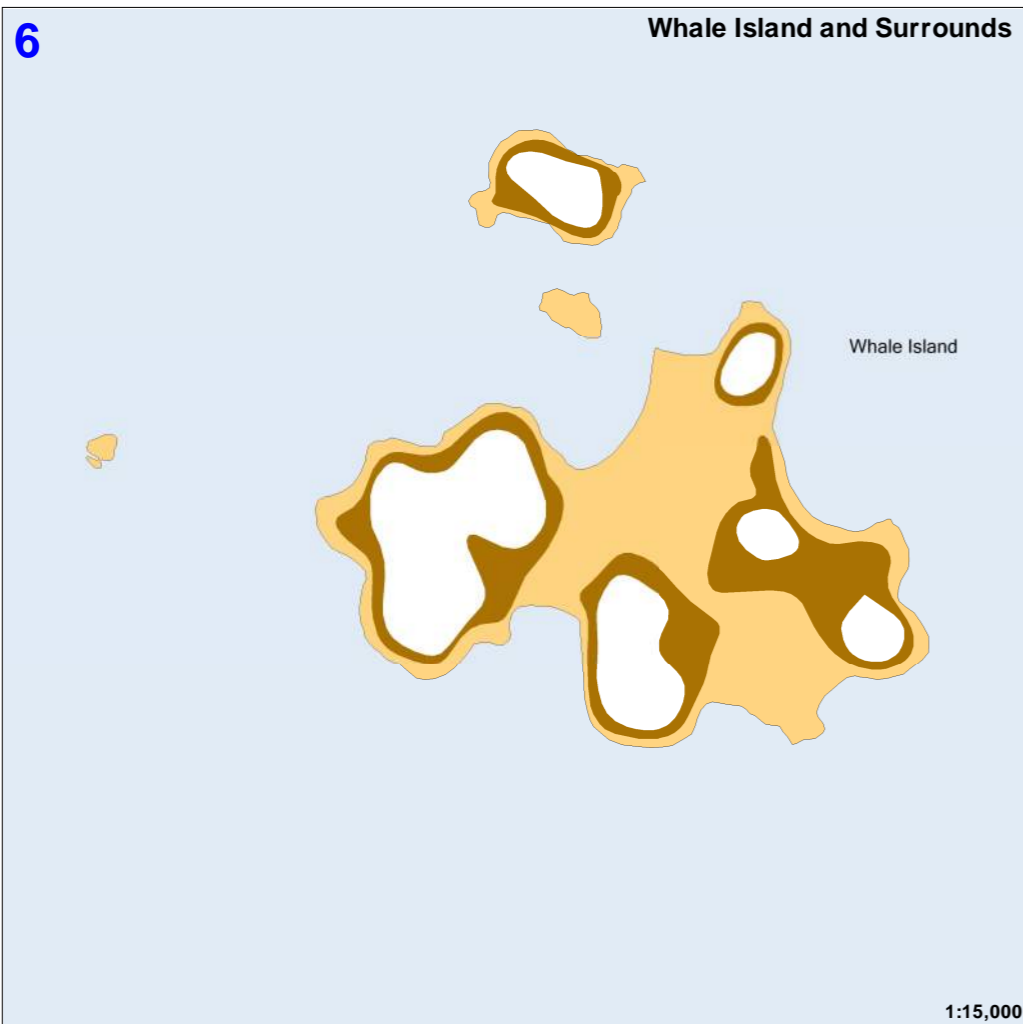
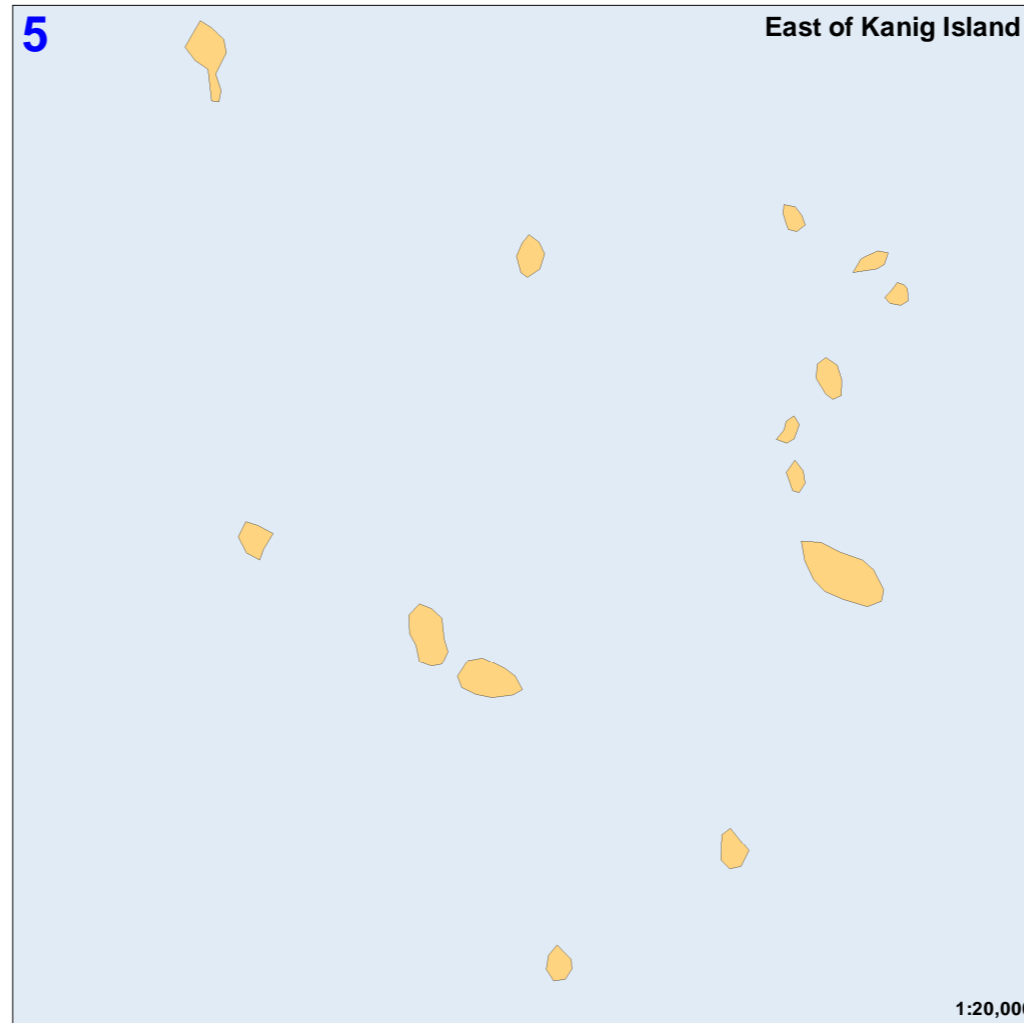
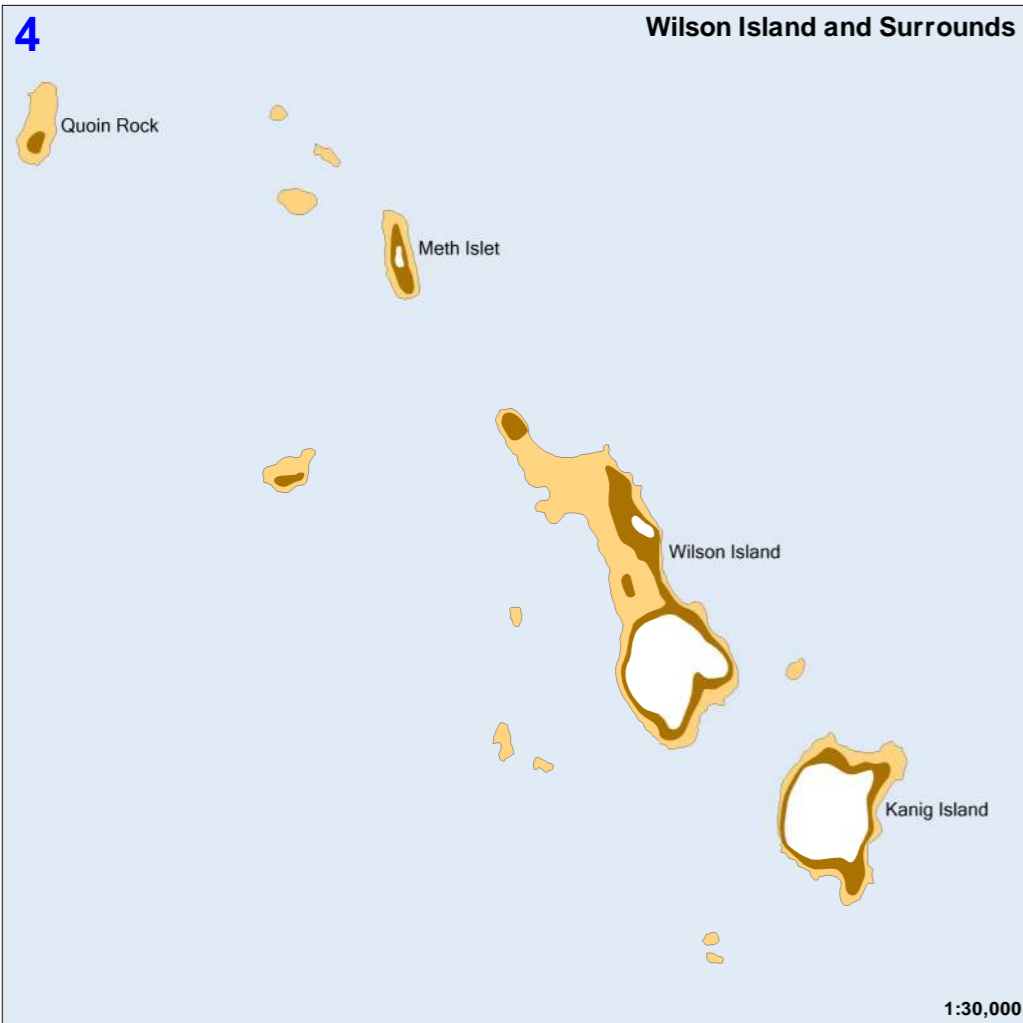
Where information on the map is obscured by text or other map elements contact Torres Shire Council for a determination.

Map Index

Refer to Overlay Map OM-800 for the Potential and Actual Acid Sulfate Soils Overlay Map Index.



Overlay Map-
Potential and Actual Sulfate Soils Overlay
**Central Region
enlargements 1**



LEGEND

Potential and Actual Acid Sulfate Soils

- Land at or below 5 metres AHD
- Land above 5 metres AHD and below 20 metres AHD

Other Elements

- Cadastre
- Ocean/Waterbody/Watercourse
- Road
- Torres Shire Boundary
- Area Outside Torres Shire

Data Source

The Potential and Actual Acid Sulfate Soils data depicted on this map has been sourced from: State of Queensland (Department of Natural Resources, Mines and Energy) 2019.
Data used: Contours - 5 metre.
Publication date: 16/08/2016.

Information

Whilst every care is taken to ensure the accuracy of this product, neither the Torres Shire Council or the State of Queensland make any representations or warranties about its accuracy, reliability, completeness or suitability for any particular purpose and disclaims all responsibility and all liability (including without limitation, liability in negligence) for all expenses, losses, damages (including indirect or consequential damage) and costs that may occur as a result of the product being inaccurate or incomplete in any way or for any reason. All data depicted on this map has been sourced from either the Torres Shire Council or the State of Queensland from the latest datasets available at the time of map compilation. Crown & Council Copyright Reserved.

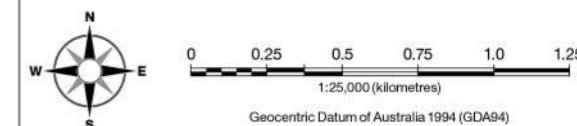
Map compilation date: January 2020.

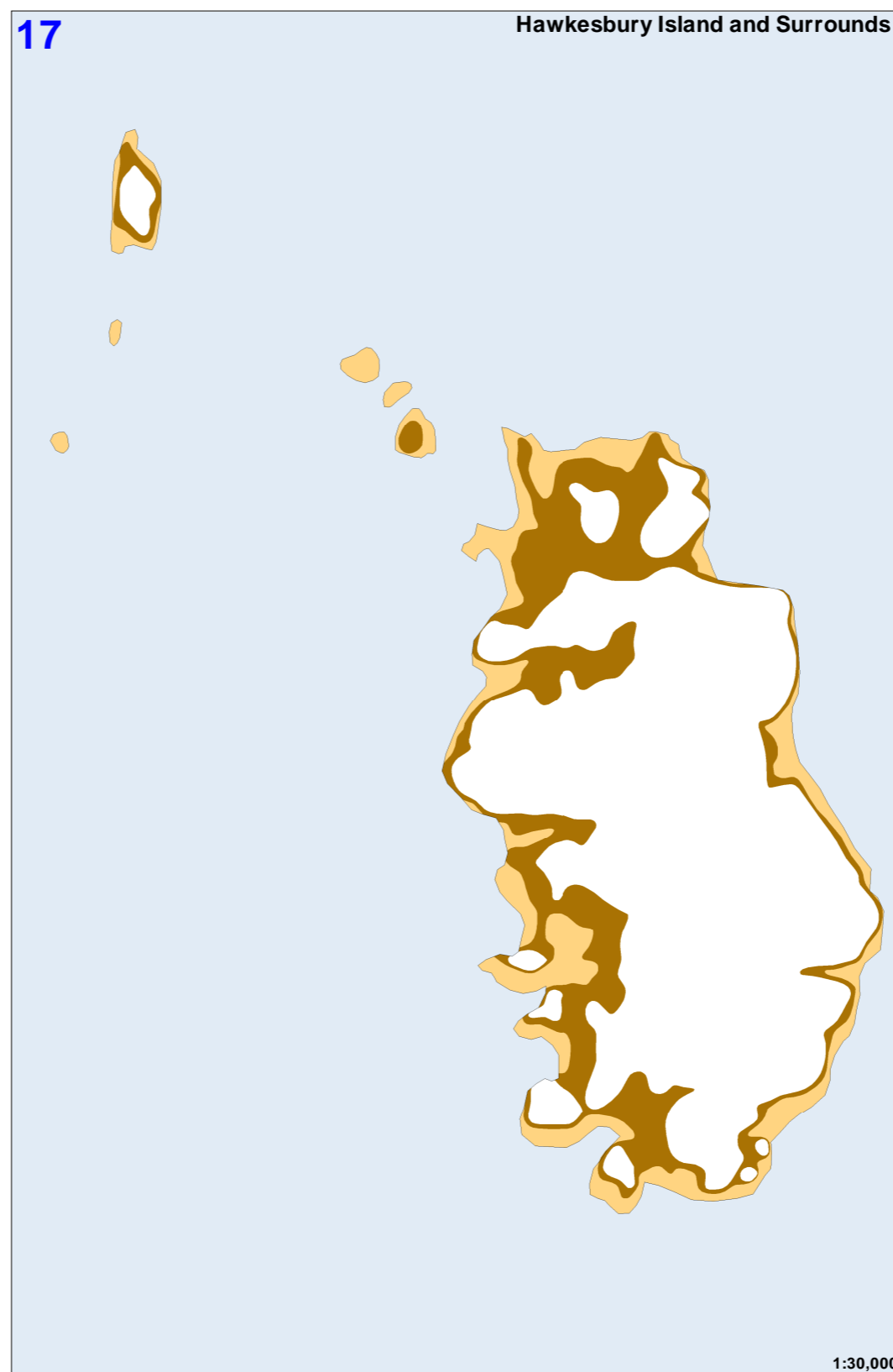
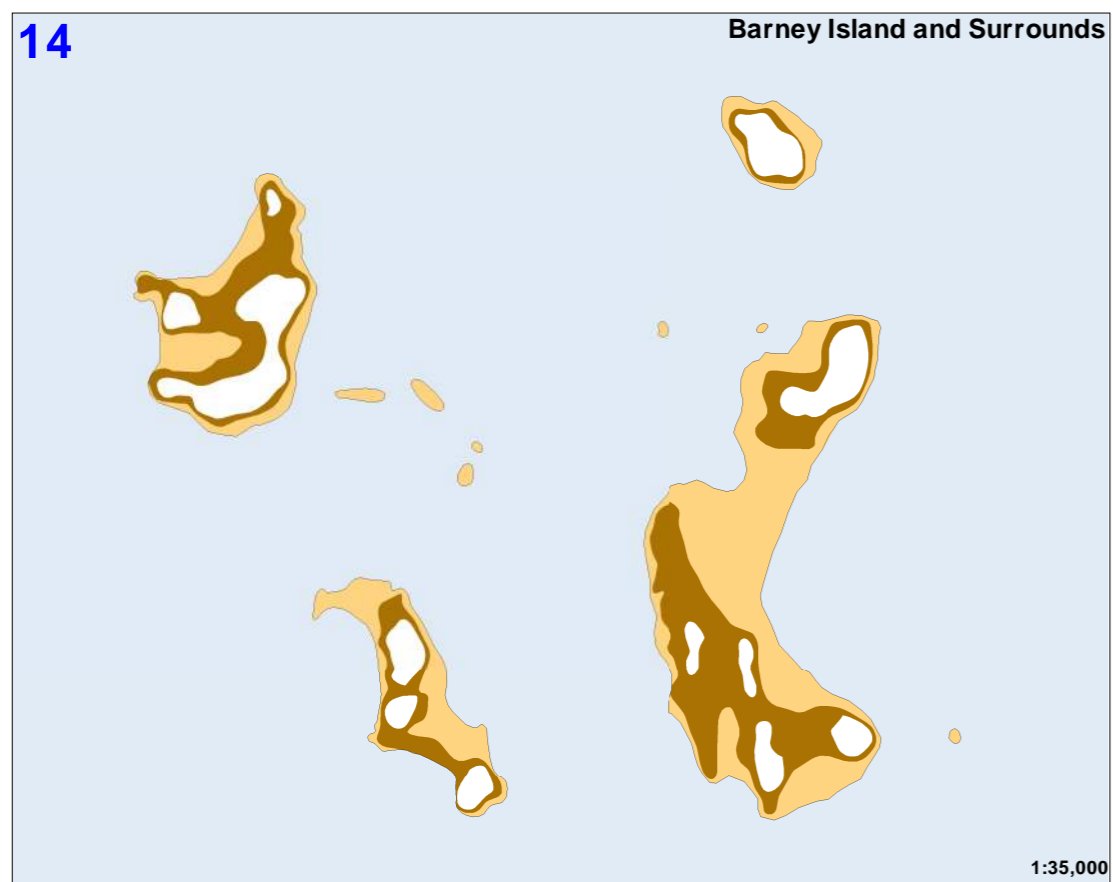
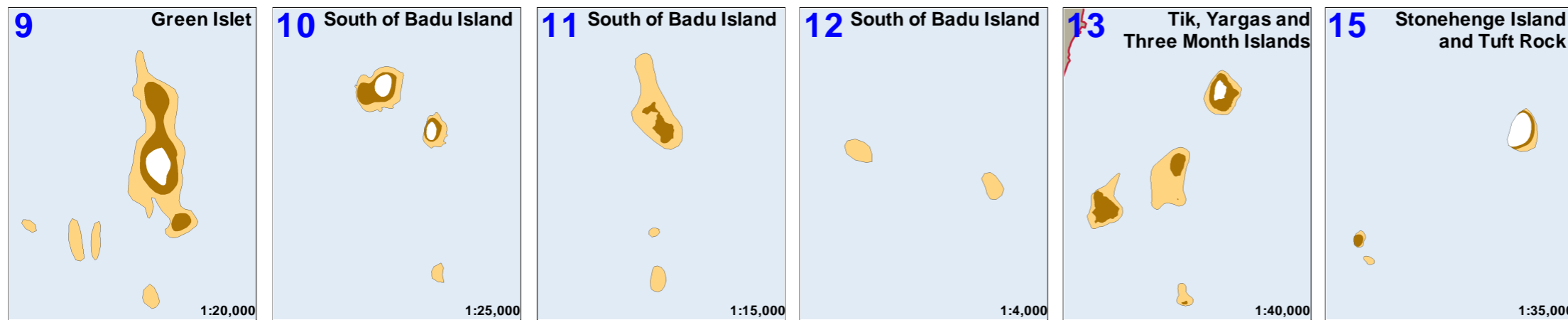
Note

Where information on the map is obscured by text or other map elements contact Torres Shire Council for a determination.

Map Index

Refer to Overlay Map OM-800 for the Potential and Actual Acid Sulfate Soils Overlay Map Index.





LEGEND
Potential and Actual Acid Sulfate Soils
 Land at or below 5 metres AHD
 Land above 5 metres AHD and below 20 metres AHD

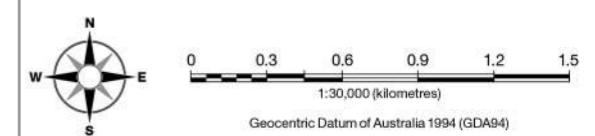
Other Elements
 Cadastre
 Ocean/Waterbody/Watercourse
 Road
 Torres Shire Boundary
 Area Outside Torres Shire


Data Source
 The Potential and Actual Acid Sulfate Soils data depicted on this map has been sourced from: State of Queensland (Department of Natural Resources, Mines and Energy) 2019.
 Data used: Contours - 5 metre.
 Publication date: 16/08/2016.

Information
 Whilst every care is taken to ensure the accuracy of this product, neither the Torres Shire Council or the State of Queensland make any representations or warranties about its accuracy, reliability, completeness or suitability for any particular purpose and disclaims all responsibility and all liability (including without limitation, liability in negligence) for all expenses, losses, damages (including indirect or consequential damage) and costs that may occur as a result of the product being inaccurate or incomplete in any way or for any reason. All data depicted on this map has been sourced from either the Torres Shire Council or the State of Queensland from the latest datasets available at the time of map compilation. Crown & Council Copyright Reserved.
Map compilation date: January 2020.

Note
 Where information on the map is obscured by text or other map elements contact Torres Shire Council for a determination.

Map Index
 Refer to Overlay Map OM-800 for the Potential and Actual Acid Sulfate Soils Overlay Map Index.





LEGEND

Potential and Actual Acid Sulfate Soils

- Land at or below 5 metres AHD
- Land above 5 metres AHD and below 20 metres AHD

Other Elements

- Cadastre
- Ocean/Waterbody/Watercourse
- Road
- Torres Shire Boundary
- Area Outside Torres Shire

Data Source

The Potential and Actual Sulfate Soils data depicted on this map has been sourced from: State of Queensland (Department of Natural Resources, Mines and Energy) 2019.
Data used: Contours - 5 metre.
Publication date: 16/08/2016.

Information

Whilst every care is taken to ensure the accuracy of this product, neither the Torres Shire Council or the State of Queensland make any representations or warranties about its accuracy, reliability, completeness or suitability for any particular purpose and disclaims all responsibility and all liability (including without limitation, liability in negligence) for all expenses, losses, damages (including indirect or consequential damage) and costs that may occur as a result of the product being inaccurate or incomplete in any way or for any reason. All data depicted on this map has been sourced from either the Torres Shire Council or the State of Queensland from the latest datasets available at the time of map compilation. Crown & Council Copyright Reserved.


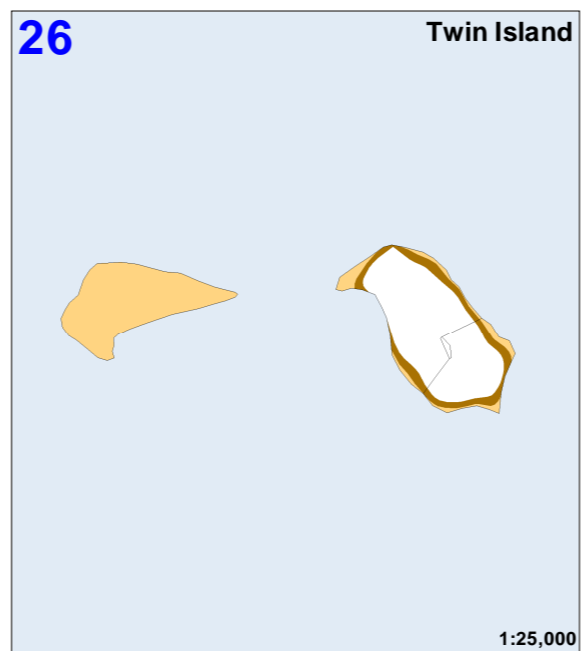

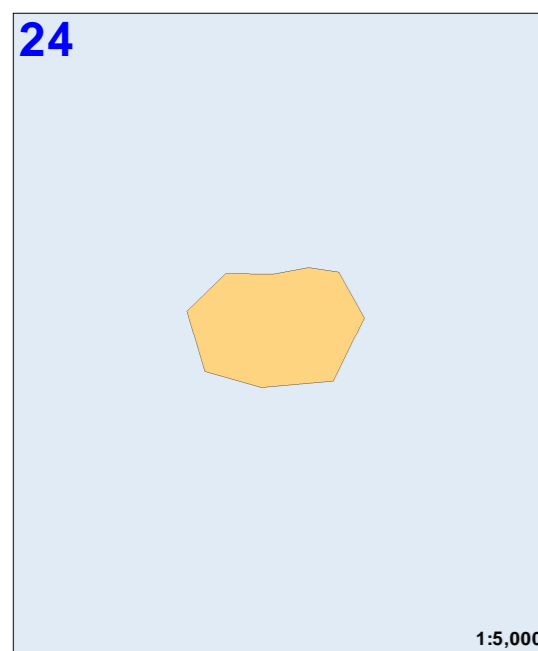
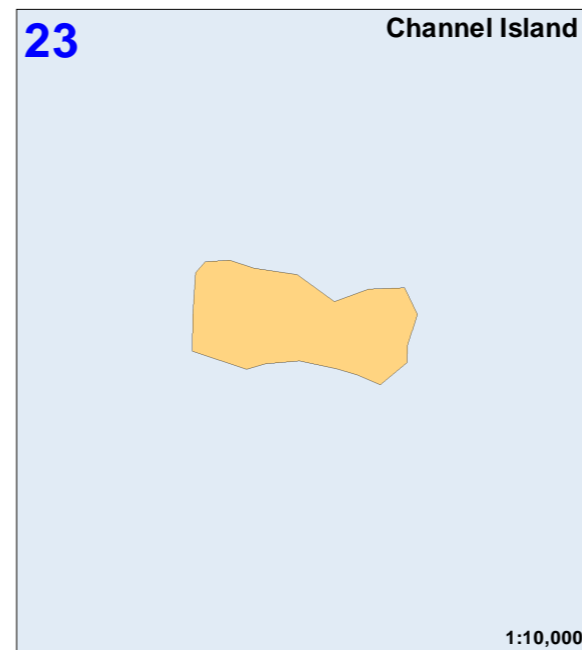
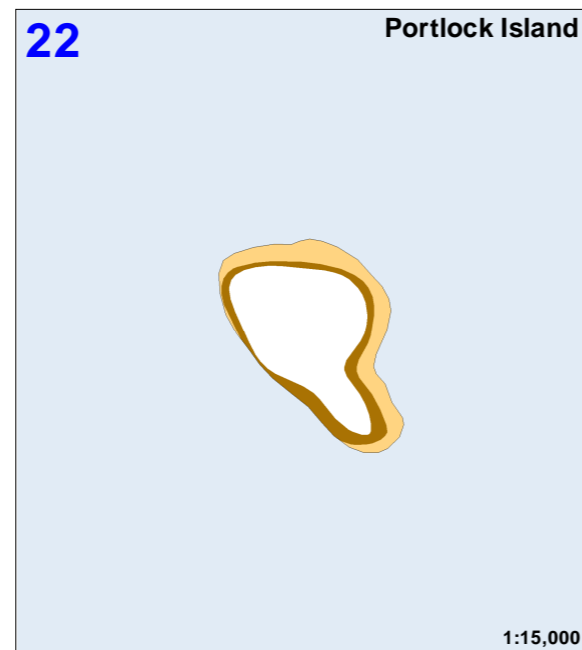

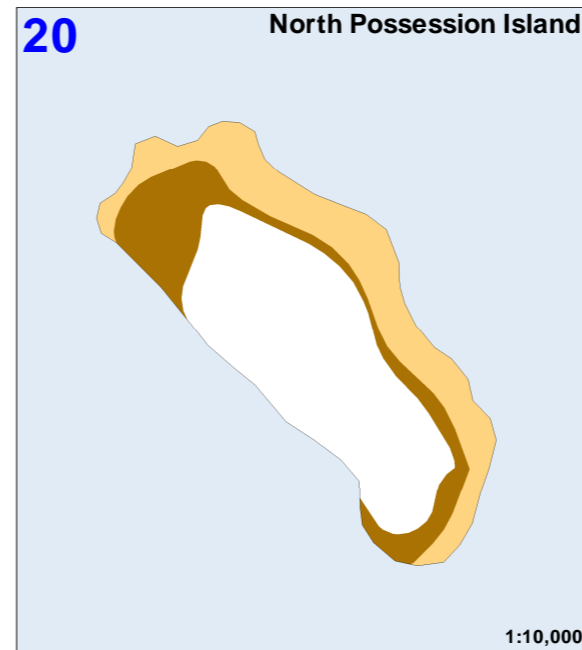
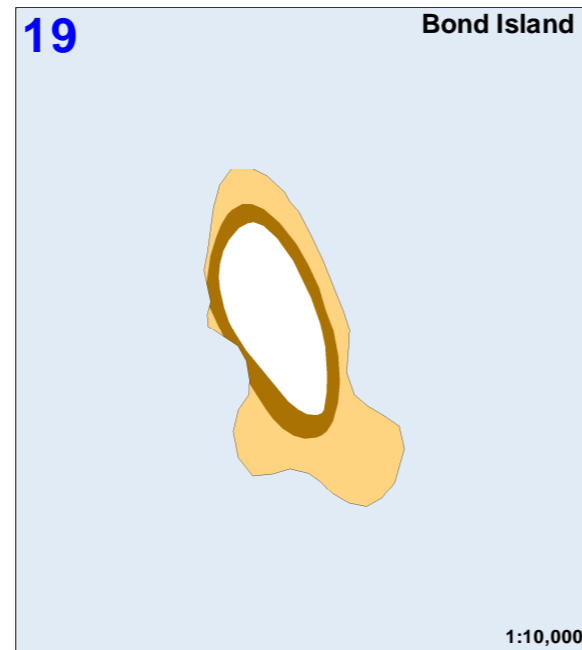
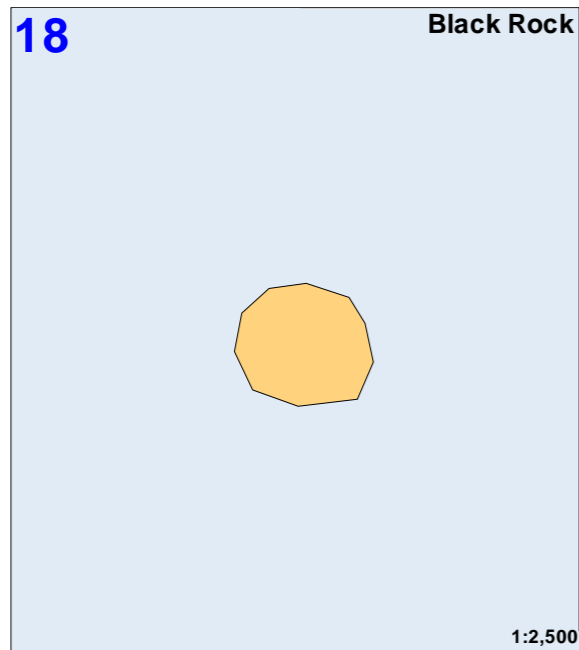
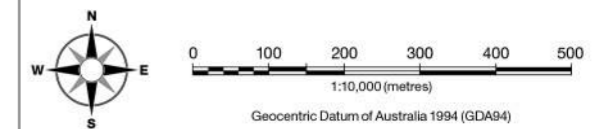
Map compilation date: January 2020.

Note

Where information on the map is obscured by text or other map elements contact Torres Shire Council for a determination.

Map Index

Refer to Overlay Map OM-800 for the Potential and Actual Acid Sulfate Soils Overlay Map Index.





LEGEND

Potential and Actual Acid Sulfate Soils

- Land at or below 5 metres AHD
- Land above 5 metres AHD and below 20 metres AHD

Other Elements

- Cadastral
- Ocean/Waterbody/Watercourse
- Road
- Torres Shire Boundary
- Area Outside Torres Shire

Data Source

The Potential and Actual Acid Sulfate Soils data depicted on this map has been sourced from: State of Queensland (Department of Natural Resources, Mines and Energy) 2019.
Data used: Contours - 5 metre.
Publication date: 16/08/2016.

Information

Whilst every care is taken to ensure the accuracy of this product, neither the Torres Shire Council or the State of Queensland make any representations or warranties about its accuracy, reliability, completeness or suitability for any particular purpose and disclaims all responsibility and all liability (including without limitation, liability in negligence) for all expenses, losses, damages (including indirect or consequential damage) and costs that may occur as a result of the product being inaccurate or incomplete in any way or for any reason. All data depicted on this map has been sourced from either the Torres Shire Council or the State of Queensland from the latest datasets available at the time of map compilation. Crown & Council Copyright Reserved.

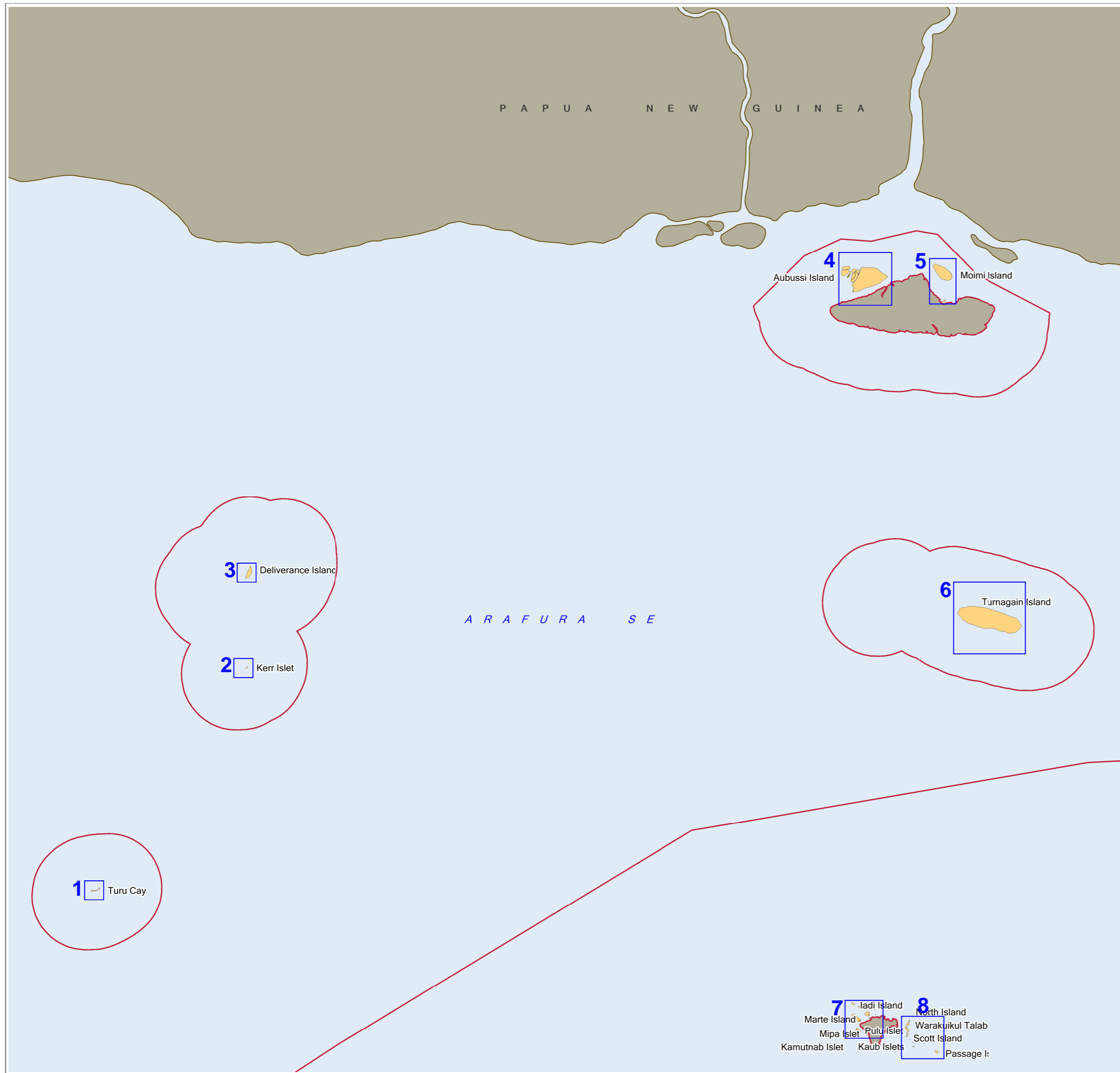
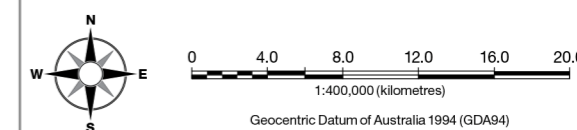
Map compilation date: January 2020.

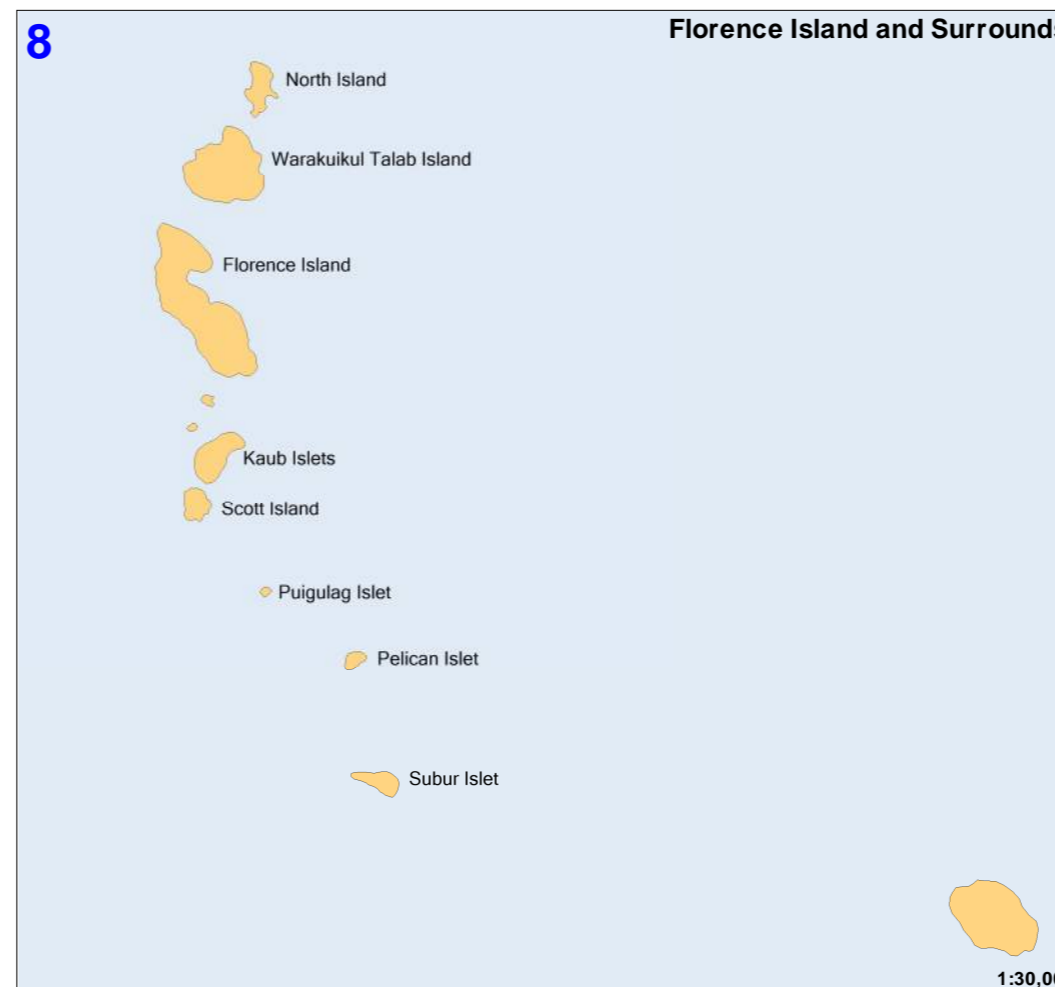
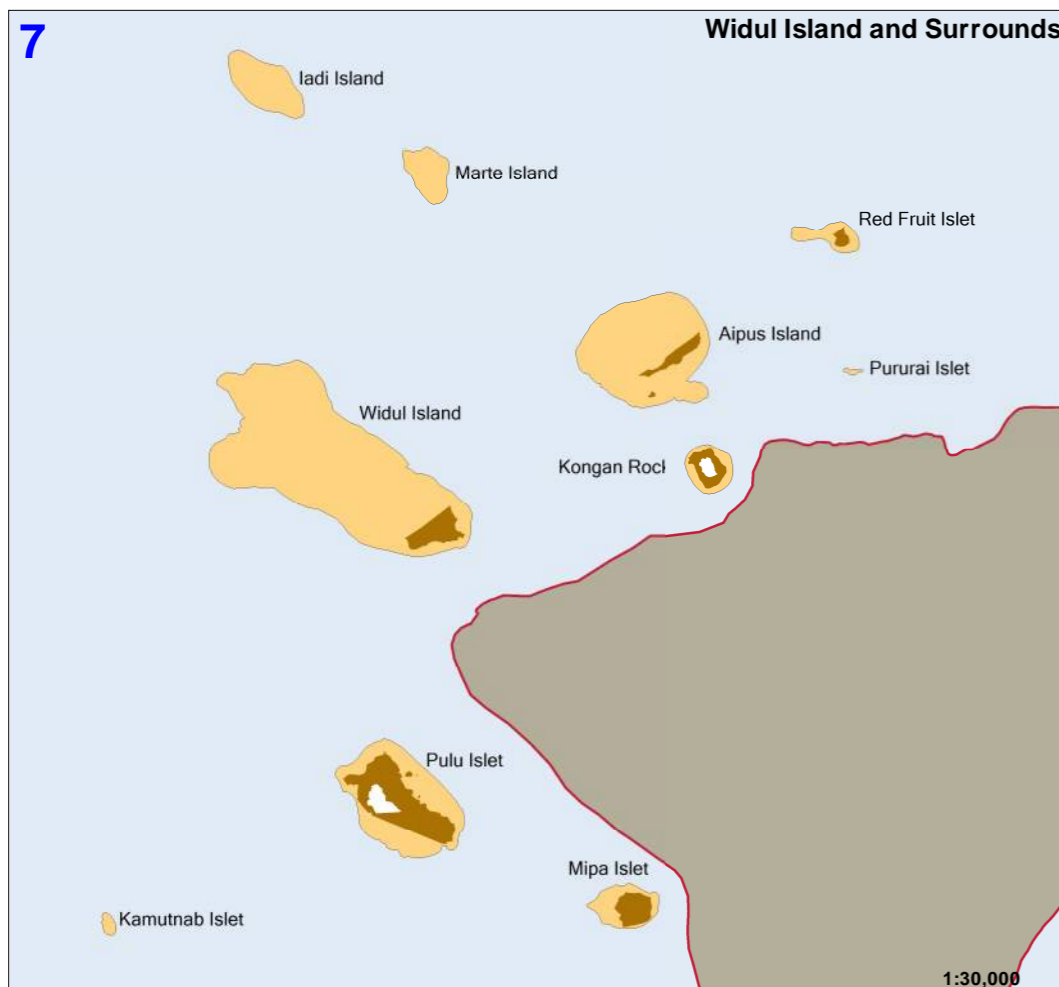
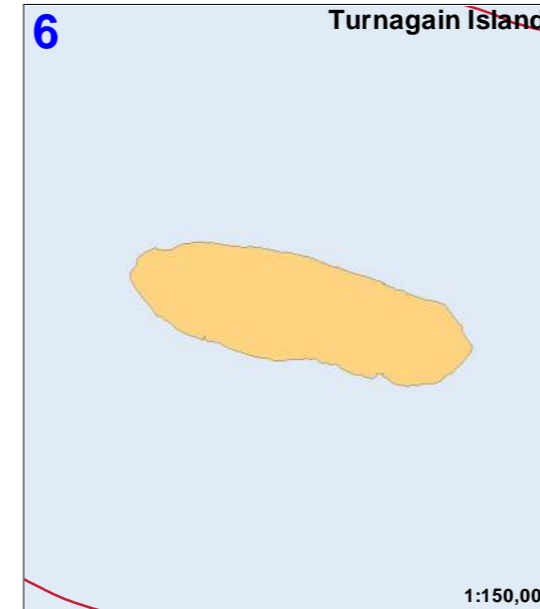
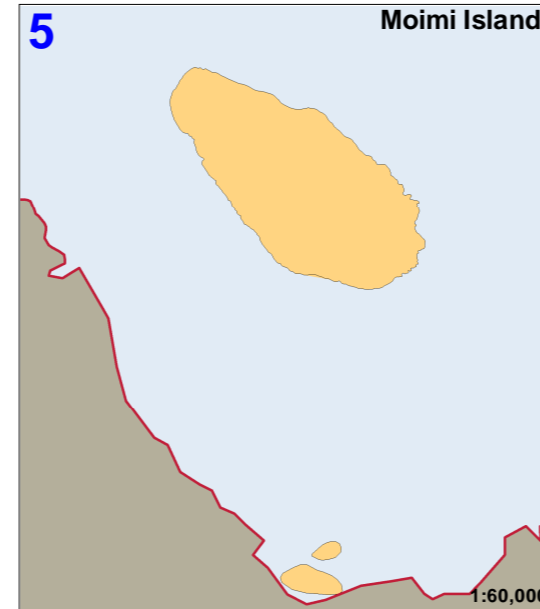
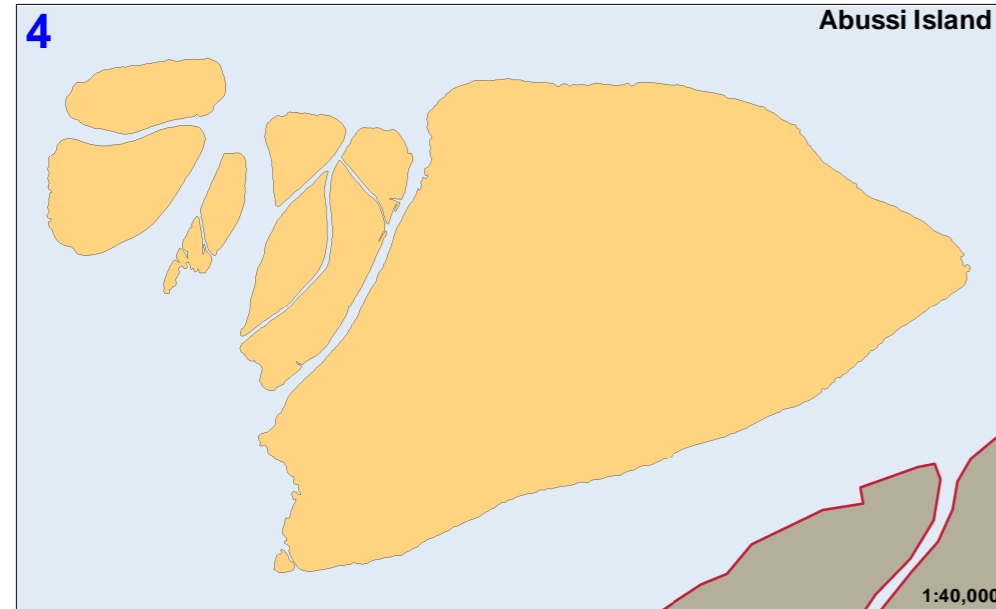
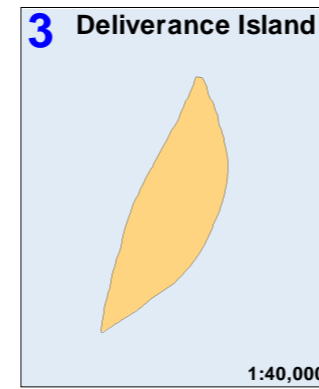
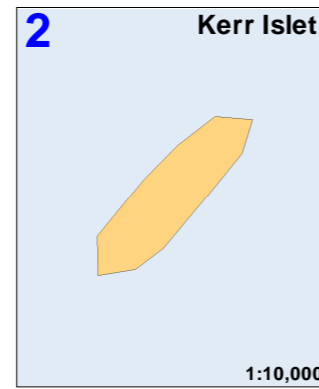
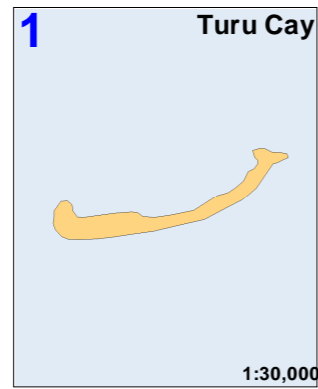

Note

Where information on the map is obscured by text or other map elements contact Torres Shire Council for a determination.

Map Index

Refer to Overlay Map OM-800 for the Potential and Actual Acid Sulfate Soils Overlay Map Index.





LEGEND

Potential and Actual Acid Sulfate Soils

- Land at or below 5 metres AHD
- Land above 5 metres AHD and below 20 metres AHD

Other Elements

- Cadastral
- Ocean/Waterbody/Watercourse
- Road
- Torres Shire Boundary
- Area Outside Torres Shire

Data Source

The Potential and Actual Acid Sulfate Soils data depicted on this map has been sourced from: State of Queensland (Department of Natural Resources, Mines and Energy) 2019.
Data used: Contours - 5 metre.
Publication date: 16/08/2016.

Information

Whilst every care is taken to ensure the accuracy of this product, neither the Torres Shire Council or the State of Queensland make any representations or warranties about its accuracy, reliability, completeness or suitability for any particular purpose and disclaims all responsibility and all liability (including without limitation, liability in negligence) for all expenses, losses, damages (including indirect or consequential damage) and costs that may occur as a result of the product being inaccurate or incomplete in any way or for any reason. All data depicted on this map has been sourced from either the Torres Shire Council or the State of Queensland from the latest datasets available at the time of map compilation. Crown & Council Copyright Reserved.

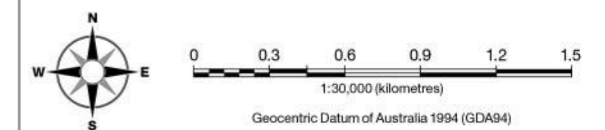
Map compilation date: January 2020.

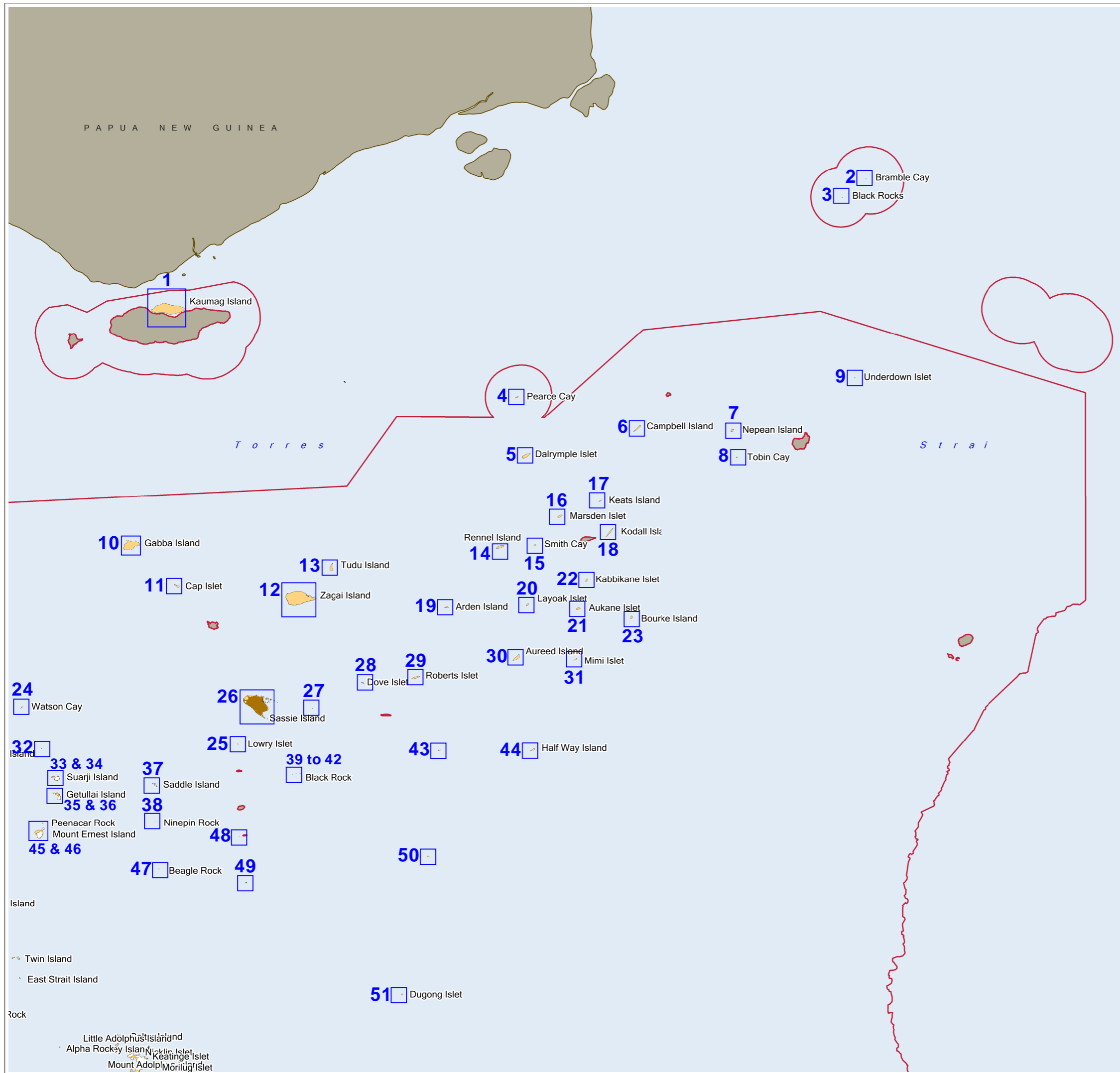
Note

Where information on the map is obscured by text or other map elements contact Torres Shire Council for a determination.

Map Index

Refer to Overlay Map OM-800 for the Potential and Actual Acid Sulfate Soils Overlay Map Index.





LEGEND

Potential and Actual Acid Sulfate Soils

- Land at or below 5 metres AHD
- Land above 5 metres AHD and below 20 metres AHD

Other Elements

- Cadastral
- Ocean/Waterbody/Watercourse
- Road
- Torres Shire Boundary
- Area Outside Torres Shire

Data Source

The Potential and Actual Acid Sulfate Soils data depicted on this map has been sourced from: State of Queensland (Department of Natural Resources, Mines and Energy) 2019.
Data used: Contours - 5 metre.
Publication date: 16/08/2016.

Information

Whilst every care is taken to ensure the accuracy of this product, neither the Torres Shire Council or the State of Queensland make any representations or warranties about its accuracy, reliability, completeness or suitability for any particular purpose and disclaims all responsibility and all liability (including without limitation, liability in negligence) for all expenses, losses, damages (including indirect or consequential damage) and costs that may occur as a result of the product being inaccurate or incomplete in any way or for any reason. All data depicted on this map has been sourced from either the Torres Shire Council or the State of Queensland from the latest datasets available at the time of map compilation. Crown & Council Copyright Reserved.

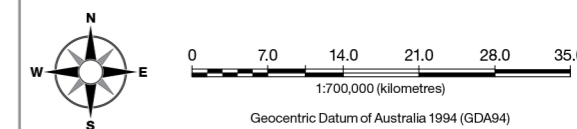
Map compilation date: January 2020.

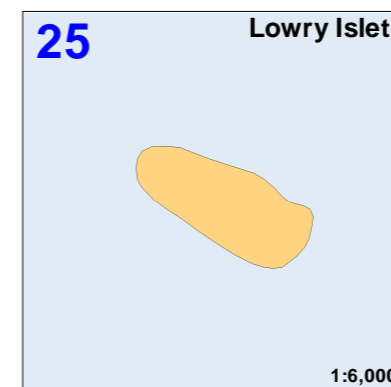
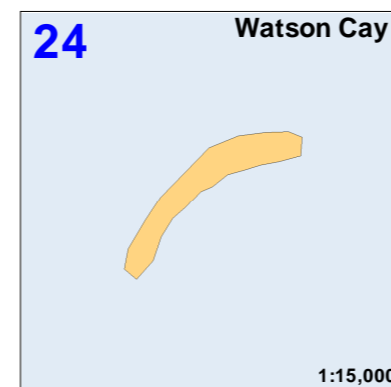
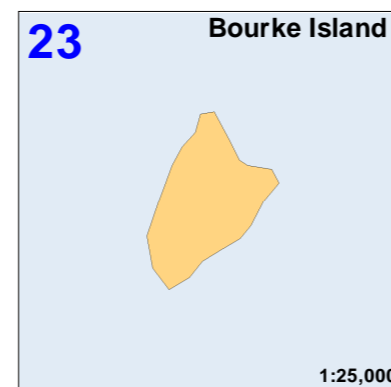
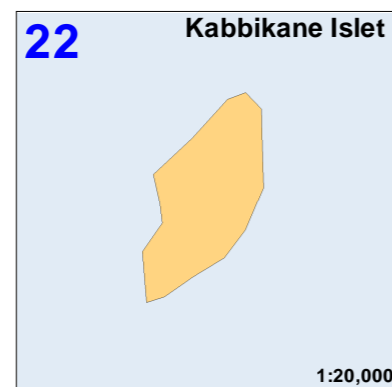

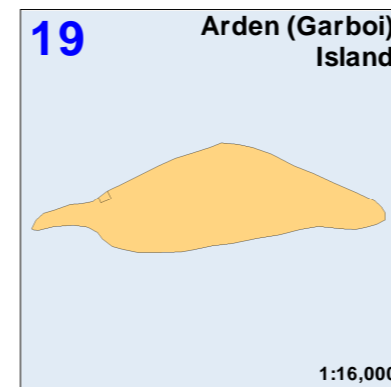
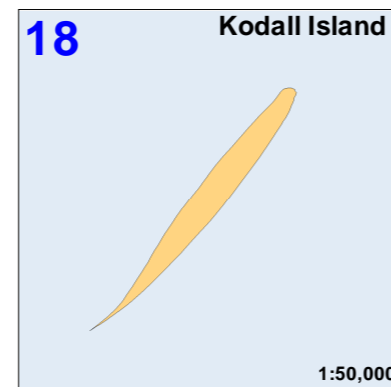
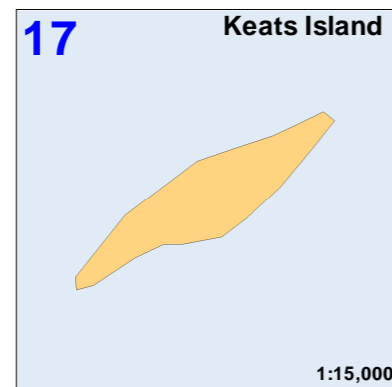
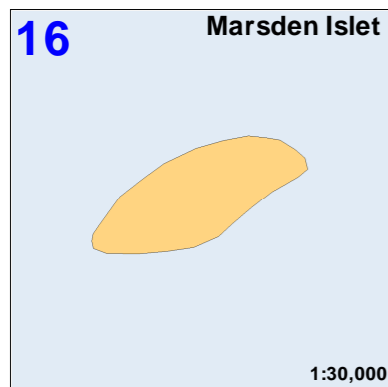
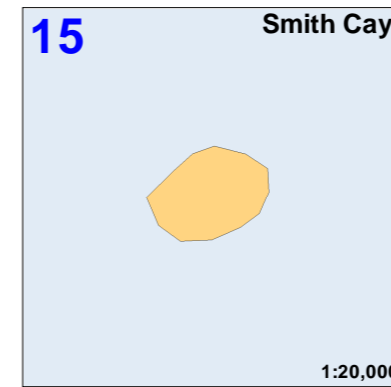
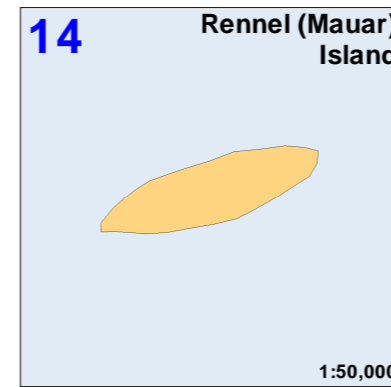
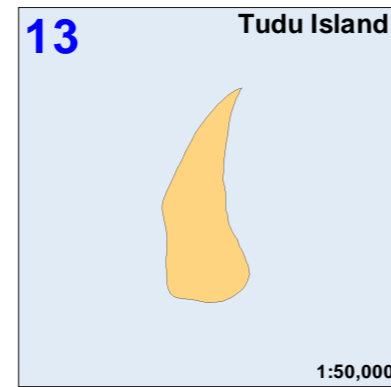
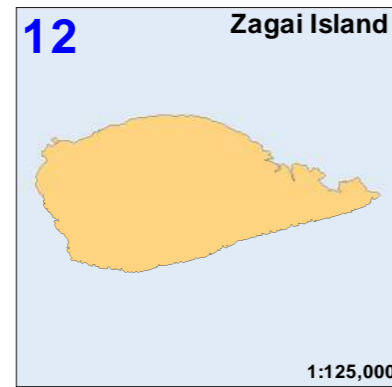
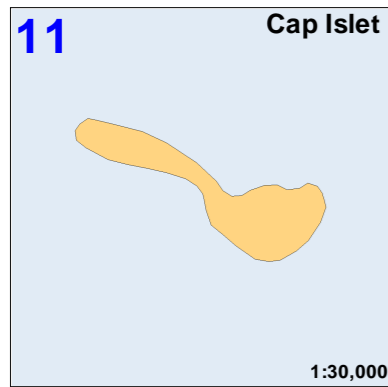
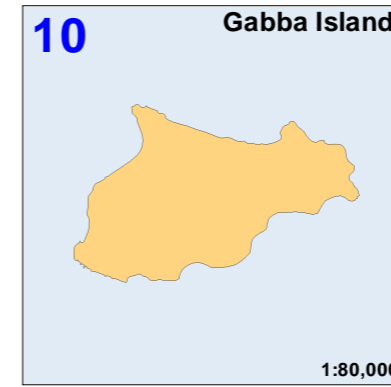
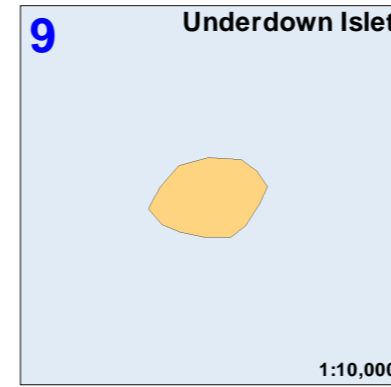
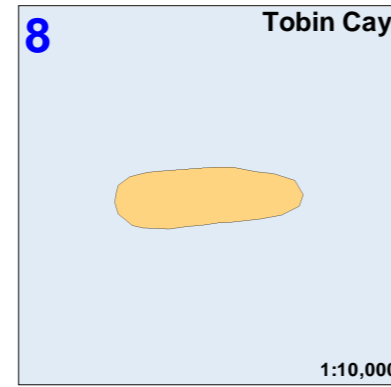
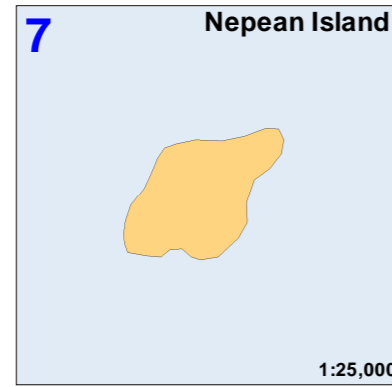

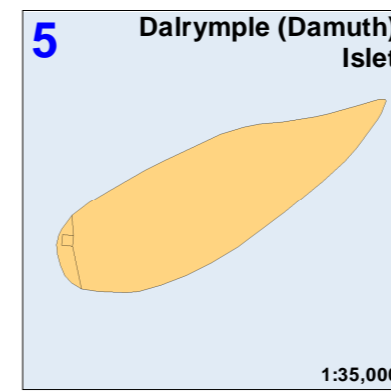
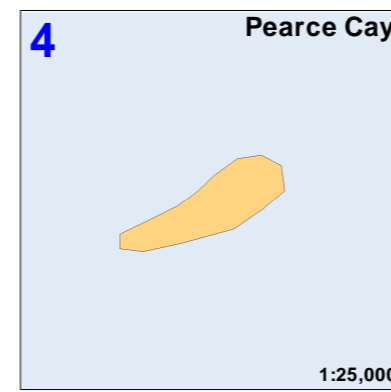
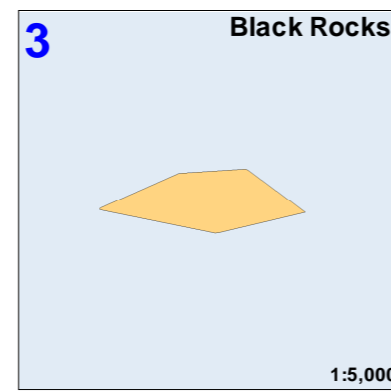
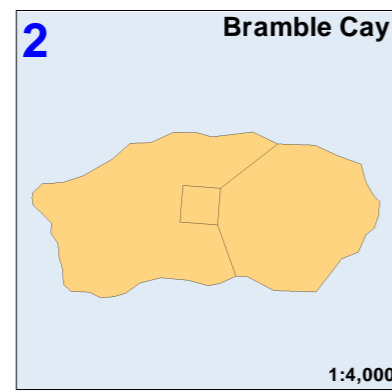
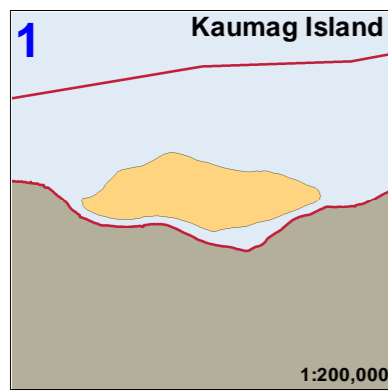

Note

Where information on the map is obscured by text or other map elements contact Torres Shire Council for a determination.

Map Index

Refer to Overlay Map OM-800 for the Potential and Actual Acid Sulfate Soils Overlay Map Index.





LEGEND

Potential and Actual Acid Sulfate Soils

- Land at or below 5 metres AHD
- Land above 5 metres AHD and below 20 metres AHD

Other Elements

- Cadastre
- Ocean/Waterbody/Watercourse
- Road
- Torres Shire Boundary
- Area Outside Torres Shire

Data Source

The Potential and Actual Acid Sulfate Soils data depicted on this map has been sourced from: State of Queensland (Department of Natural Resources, Mines and Energy) 2019.
Data used: Contours - 5 metre.
Publication date: 16/08/2016.

Information

Whilst every care is taken to ensure the accuracy of this product, neither the Torres Shire Council or the State of Queensland make any representations or warranties about its accuracy, reliability, completeness or suitability for any particular purpose and disclaims all responsibility and all liability (including without limitation, liability in negligence) for all expenses, losses, damages (including indirect or consequential damage) and costs that may occur as a result of the product being inaccurate or incomplete in any way or for any reason. All data depicted on this map has been sourced from either the Torres Shire Council or the State of Queensland from the latest datasets available at the time of map compilation. Crown & Council Copyright Reserved.

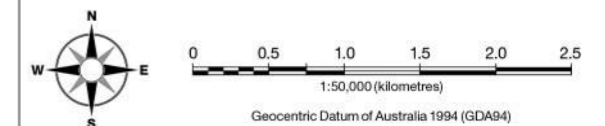
Map compilation date: January 2020.

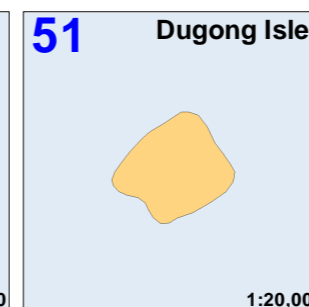
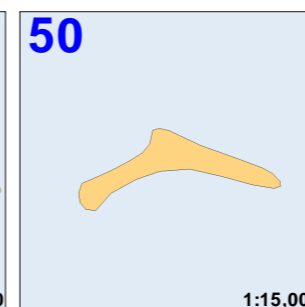
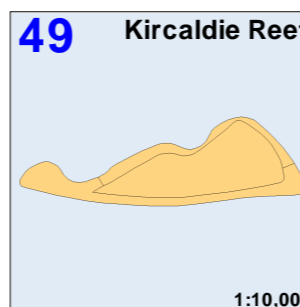
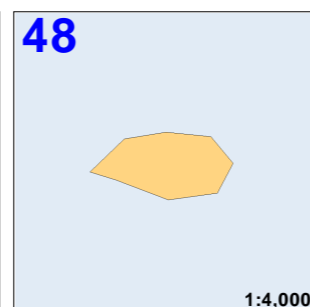
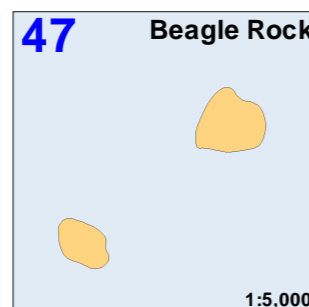
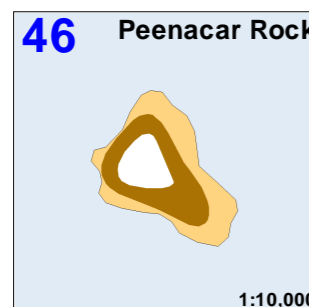
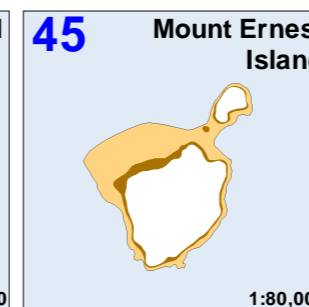
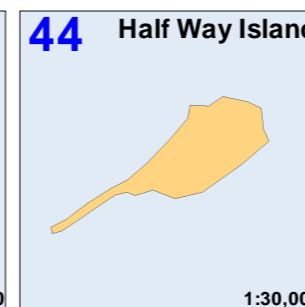

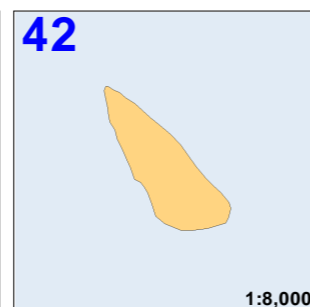
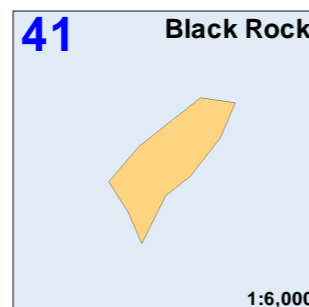
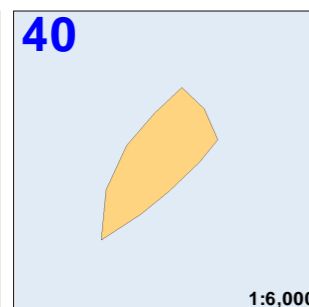
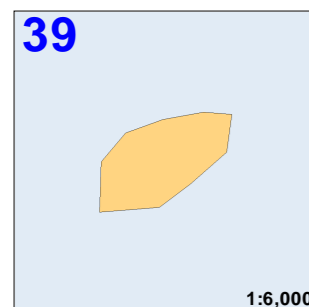
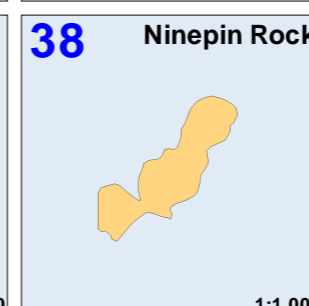
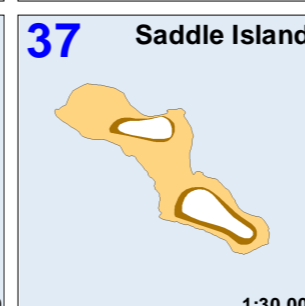
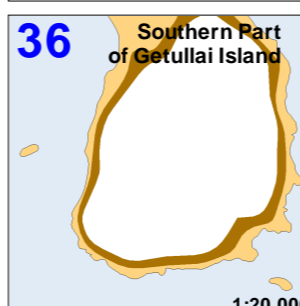
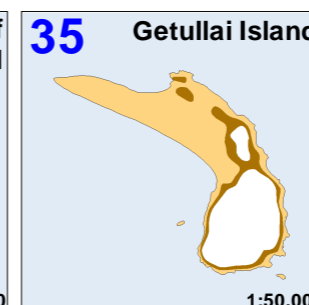
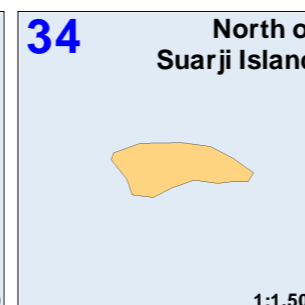
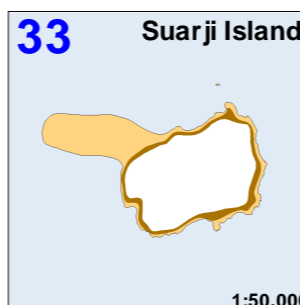
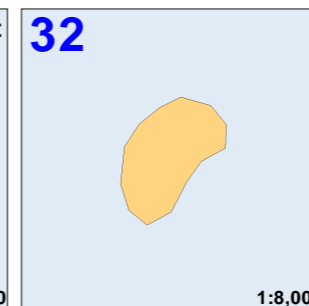
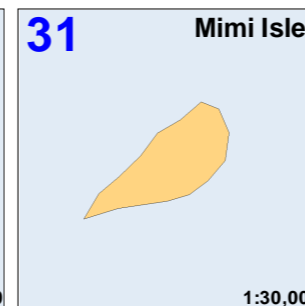
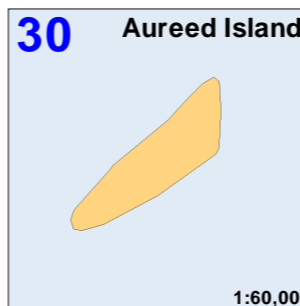

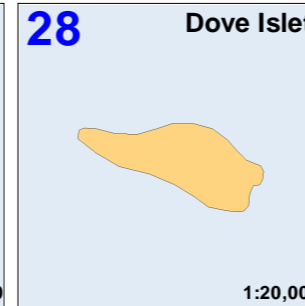
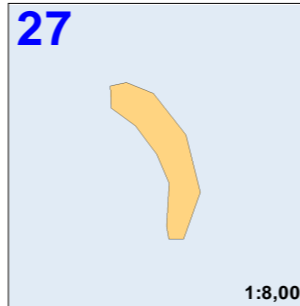
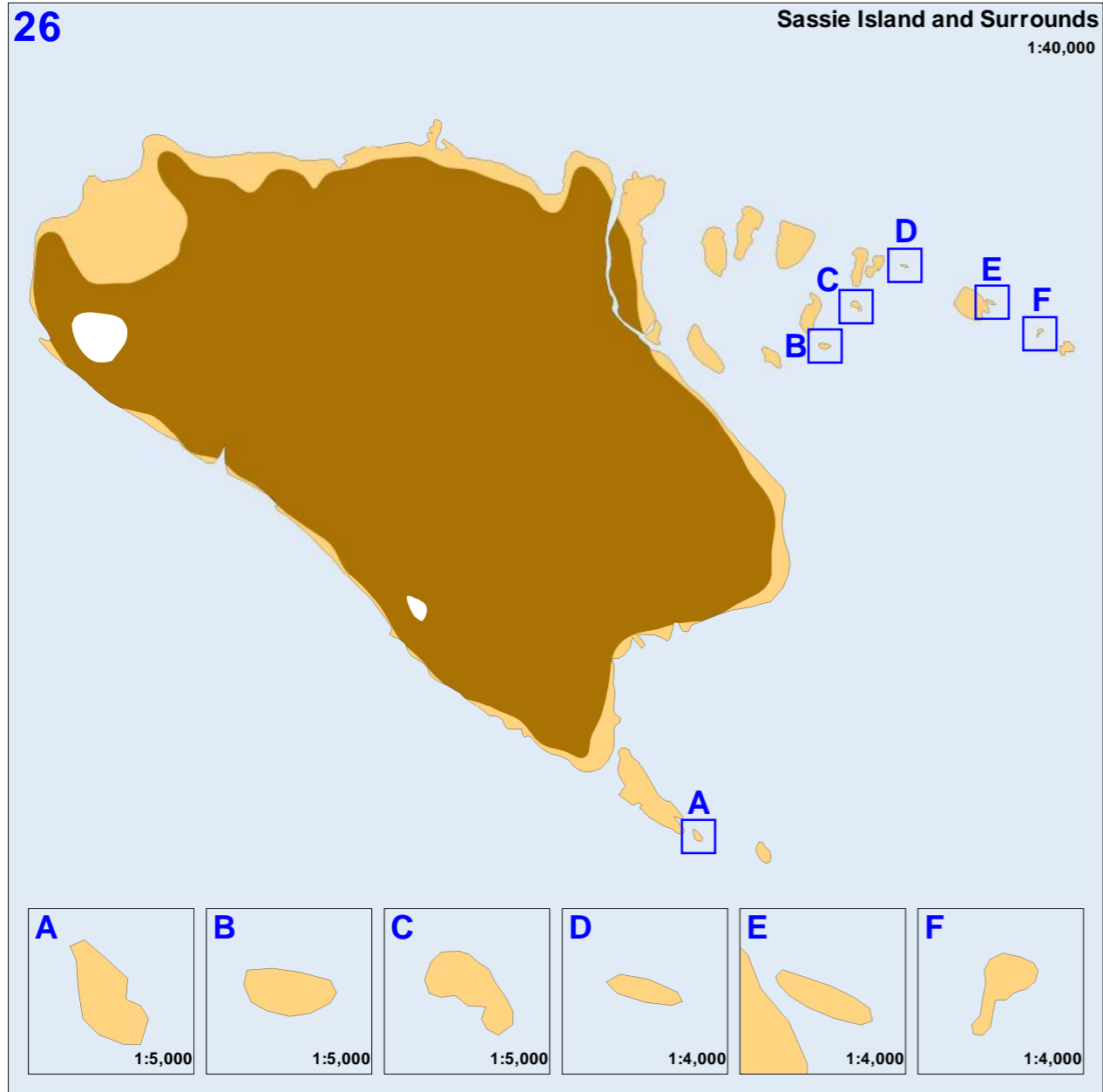
Note

Where information on the map is obscured by text or other map elements contact Torres Shire Council for a determination.

Map Index

Refer to Overlay Map OM-800 for the Potential and Actual Acid Sulfate Soils Overlay Map Index.





LEGEND

Potential and Actual Acid Sulfate Soils

- Land at or below 5 metres AHD
- Land above 5 metres AHD and below 20 metres AHD

Other Elements

- Cadastre
- Ocean/Waterbody/Watercourse
- Road
- Torres Shire Boundary
- Area Outside Torres Shire

Data Source

The Potential and Actual Acid Sulfate Soils data depicted on this map has been sourced from: State of Queensland (Department of Natural Resources, Mines and Energy) 2019.
Data used: Contours - 5 metre.
Publication date: 16/08/2016.

Information

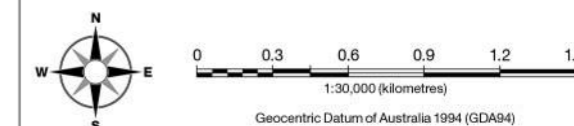
Whilst every care is taken to ensure the accuracy of this product, neither the Torres Shire Council or the State of Queensland make any representations or warranties about its accuracy, reliability, completeness or suitability for any particular purpose and disclaims all responsibility and all liability (including without limitation, liability in negligence) for all expenses, losses, damages (including indirect or consequential damage) and costs that may occur as a result of the product being inaccurate or incomplete in any way or for any reason. All data depicted on this map has been sourced from either the Torres Shire Council or the State of Queensland from the latest datasets available at the time of map compilation. Crown & Council Copyright Reserved.
Map compilation date: January 2020.

Note

Where information on the map is obscured by text or other map elements contact Torres Shire Council for a determination.

Map Index

Refer to Overlay Map OM-800 for the Potential and Actual Acid Sulfate Soils Overlay Map Index.



Overlay Map-
Potential and Actual Sulfate Soils Overlay
**Northeastern Region
enlargements 2**



LEGEND

Potential and Actual Acid Sulfate Soils

- Land at or below 5 metres AHD
- Land above 5 metres AHD and below 20 metres AHD

Other Elements

- Cadastral
- Ocean/Waterbody/Watercourse
- Road
- Torres Shire Boundary
- Area Outside Torres Shire

Data Source

The Potential and Actual Acid Sulfate Soils data depicted on this map has been sourced from: State of Queensland (Department of Natural Resources, Mines and Energy) 2019.
Data used: Contours - 5 metre.
Publication date: 16/08/2016.

Information

Whilst every care is taken to ensure the accuracy of this product, neither the Torres Shire Council or the State of Queensland make any representations or warranties about its accuracy, reliability, completeness or suitability for any particular purpose and disclaims all responsibility and all liability (including without limitation, liability in negligence) for all expenses, losses, damages (including indirect or consequential damage) and costs that may occur as a result of the product being inaccurate or incomplete in any way or for any reason. All data depicted on this map has been sourced from either the Torres Shire Council or the State of Queensland from the latest datasets available at the time of map compilation. Crown & Council Copyright Reserved.

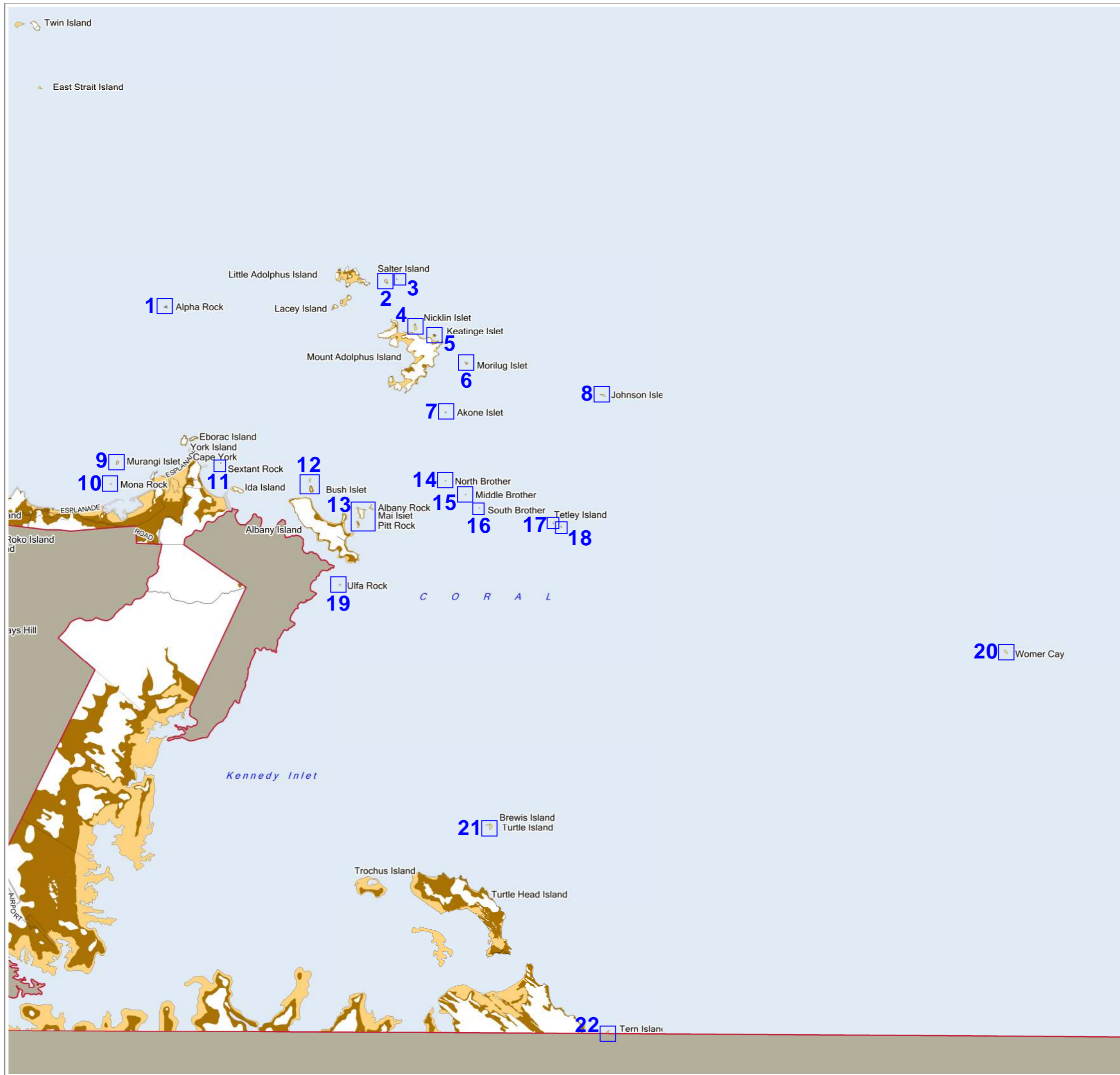
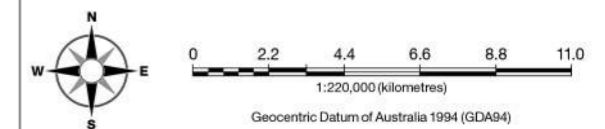
Map compilation date: January 2020.

Note

Where information on the map is obscured by text or other map elements contact Torres Shire Council for a determination.

Map Index

Refer to Overlay Map OM-800 for the Potential and Actual Acid Sulfate Soils Overlay Map Index.





LEGEND

Potential and Actual Acid Sulfate Soils

- Land at or below 5 metres AHD
- Land above 5 metres AHD and below 20 metres AHD

Other Elements

- Cadastre
- Ocean/Waterbody/Watercourse
- Road
- Torres Shire Boundary
- Area Outside Torres Shire

Data Source

The Potential and Actual Acid Sulfate Soils data depicted on this map has been sourced from: State of Queensland (Department of Natural Resources, Mines and Energy) 2019.
Data used: Contours - 5 metre.
Publication date: 16/08/2016.

Information

Whilst every care is taken to ensure the accuracy of this product, neither the Torres Shire Council or the State of Queensland make any representations or warranties about its accuracy, reliability, completeness or suitability for any particular purpose and disclaims all responsibility and all liability (including without limitation, liability in negligence) for all expenses, losses, damages (including indirect or consequential damage) and costs that may occur as a result of the product being inaccurate or incomplete in any way or for any reason. All data depicted on this map has been sourced from either the Torres Shire Council or the State of Queensland from the latest datasets available at the time of map compilation. Crown & Council Copyright Reserved.

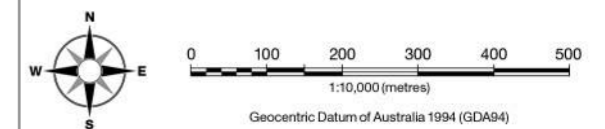
Map compilation date: January 2020.

Note

Where information on the map is obscured by text or other map elements contact Torres Shire Council for a determination.

Map Index

Refer to Overlay Map OM-800 for the Potential and Actual Acid Sulfate Soils Overlay Map Index.



Overlay Map- Potential and Actual Sulfate Soils Overlay Southeastern Region enlargements

OVERLAY MAP - OM809b

