



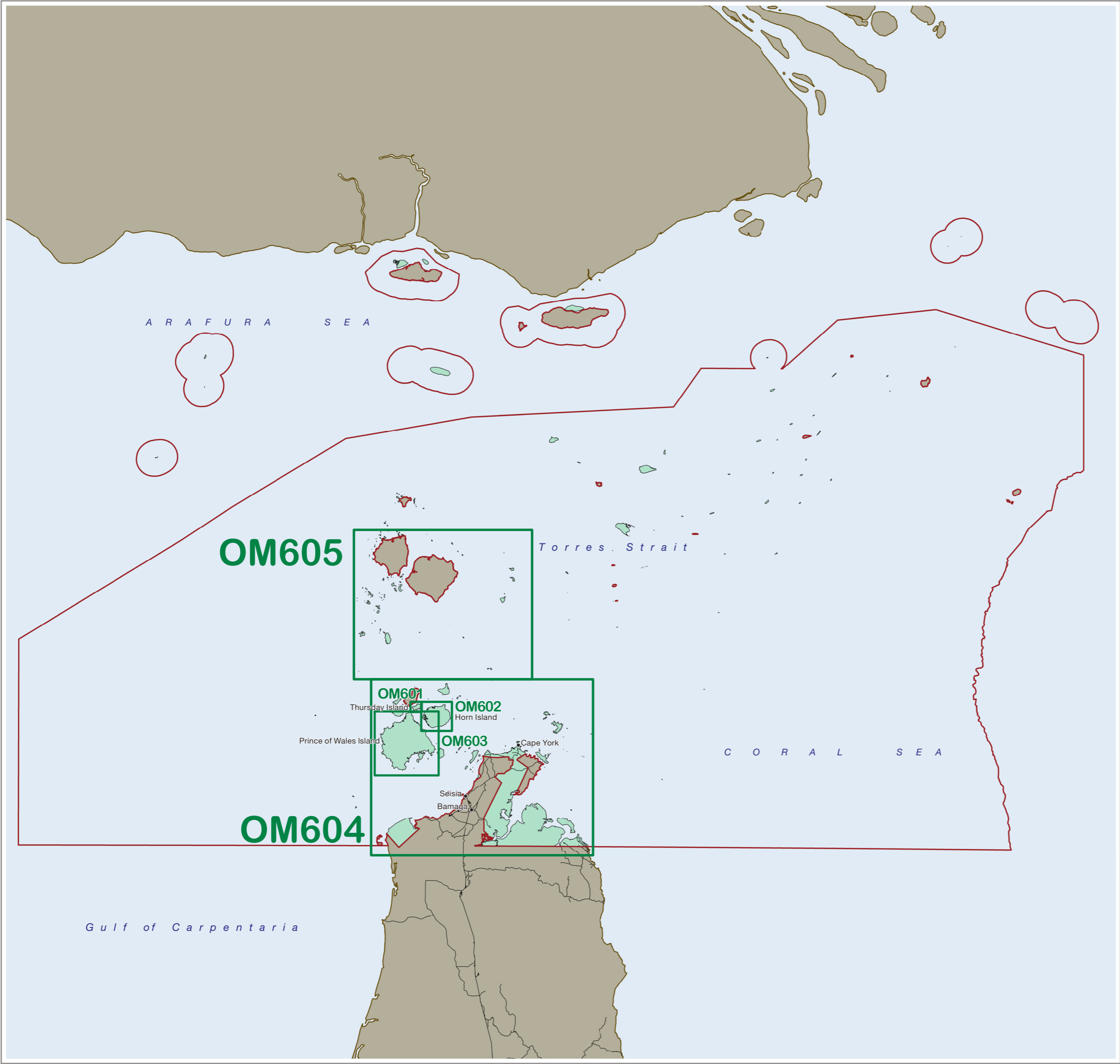




**LEGEND**

-  Torres Shire Boundary
-  Area Within Torres Shire
-  Area Outside Torres Shire
-  Ocean/Waterbody/Watercourse



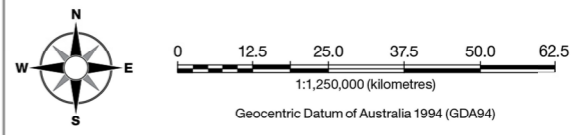
**Information**

Whilst every care is taken to ensure the accuracy of this product, neither the Torres Shire Council or the State of Queensland make any representations or warranties about its accuracy, reliability, completeness or suitability for any particular purpose and disclaims all responsibility and all liability (including without limitation, liability in negligence) for all expenses, losses, damages (including indirect or consequential damage) and costs that may occur as a result of the product being inaccurate or incomplete in any way or for any reason. All data depicted on this map has been sourced from either the Torres Shire Council or the State of Queensland from the latest datasets available at the time of map compilation. Crown & Council Copyright Reserved.

Map compilation date: January 2020.

**Note**

Where information on the map is obscured by text or other map elements contact Torres Shire Council for a determination.






Overlay Map-  
Flood Hazard Overlay  
Index Map

**OVERLAY MAP - OM600**








**LEGEND**

**Flood Hazard**

-  Streamlines 5m Buffer
-  Flood Hazard Area
-  Flood Hazard Area Buffer

**Other Elements**

-  Cadastre
-  Ocean/Waterbody/Watercourse
-  Road
-  Torres Shire Boundary
-  Area Outside Torres Shire

**Data Source**

The Flood Hazard datasets depicted on this map has been sourced from: State of Queensland (Queensland Reconstruction Authority) 2018.  
Data used: Queensland Floodplain Assessment Overlay.  
Publication date: 17/10/2013.

**Information**

Whilst every care is taken to ensure the accuracy of this product, neither the Torres Shire Council or the State of Queensland make any representations or warranties about its accuracy, reliability, completeness or suitability for any particular purpose and disclaims all responsibility and all liability (including without limitation, liability in negligence) for all expenses, losses, damages (including indirect or consequential damage) and costs that may occur as a result of the product being inaccurate or incomplete in any way or for any reason. All data depicted on this map has been sourced from either the Torres Shire Council or the State of Queensland from the latest datasets available at the time of map compilation. Crown & Council Copyright Reserved.

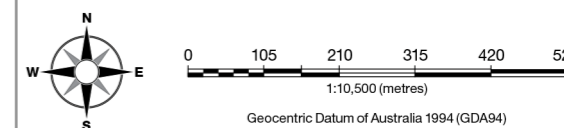
**Map compilation date: January 2020.**

**Note**

Where information on the map is obscured by text or other map elements contact Torres Shire Council for a determination.

**Map Index**

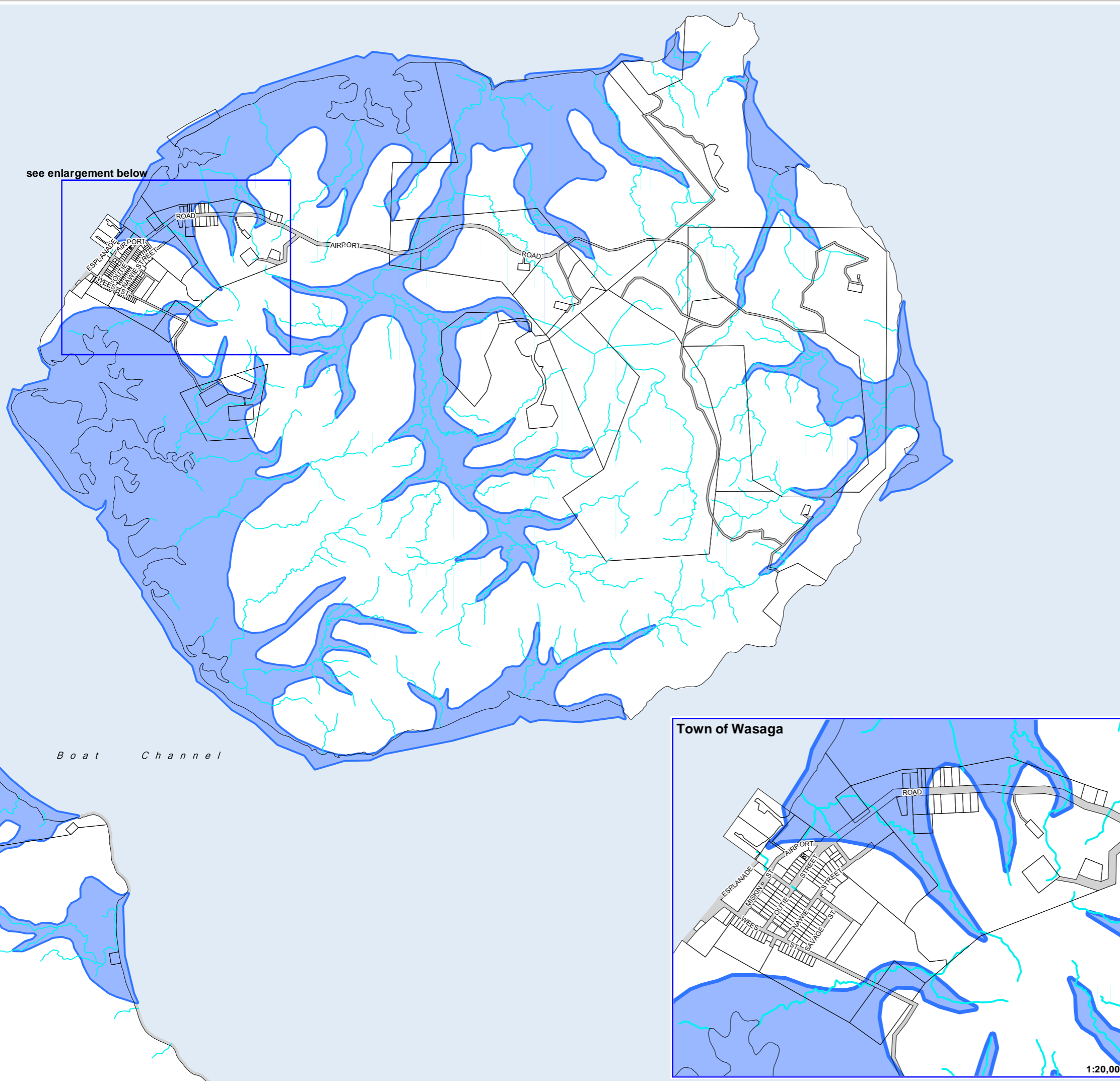
Refer to Overlay Map OM-600 for the Flood Hazard Overlay Map Index.



# Overlay Map- Flood Hazard Overlay Thursday Island



see enlargement below



**LEGEND**

**Flood Hazard**

- Streamlines 5m Buffer
- Flood Hazard Area
- Flood Hazard Area Buffer

**Other Elements**

- Cadastre
- Ocean/Waterbody/Watercourse
- Road
- Torres Shire Boundary
- Area Outside Torres Shire

**Data Source**

The Flood Hazard datasets depicted on this map has been sourced from: State of Queensland (Queensland Reconstruction Authority) 2018.  
Data used: Queensland Floodplain Assessment Overlay.  
Publication date: 17/10/2013.

**Information**

Whilst every care is taken to ensure the accuracy of this product, neither the Torres Shire Council or the State of Queensland make any representations or warranties about its accuracy, reliability, completeness or suitability for any particular purpose and disclaims all responsibility and all liability (including without limitation, liability in negligence) for all expenses, losses, damages (including indirect or consequential damage) and costs that may occur as a result of the product being inaccurate or incomplete in any way or for any reason. All data depicted on this map has been sourced from either the Torres Shire Council or the State of Queensland from the latest datasets available at the time of map compilation. Crown & Council Copyright Reserved.

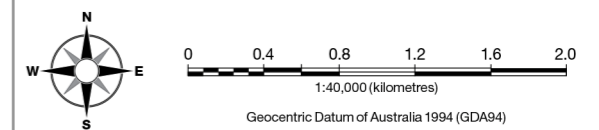
Map compilation date: January 2020.

**Note**

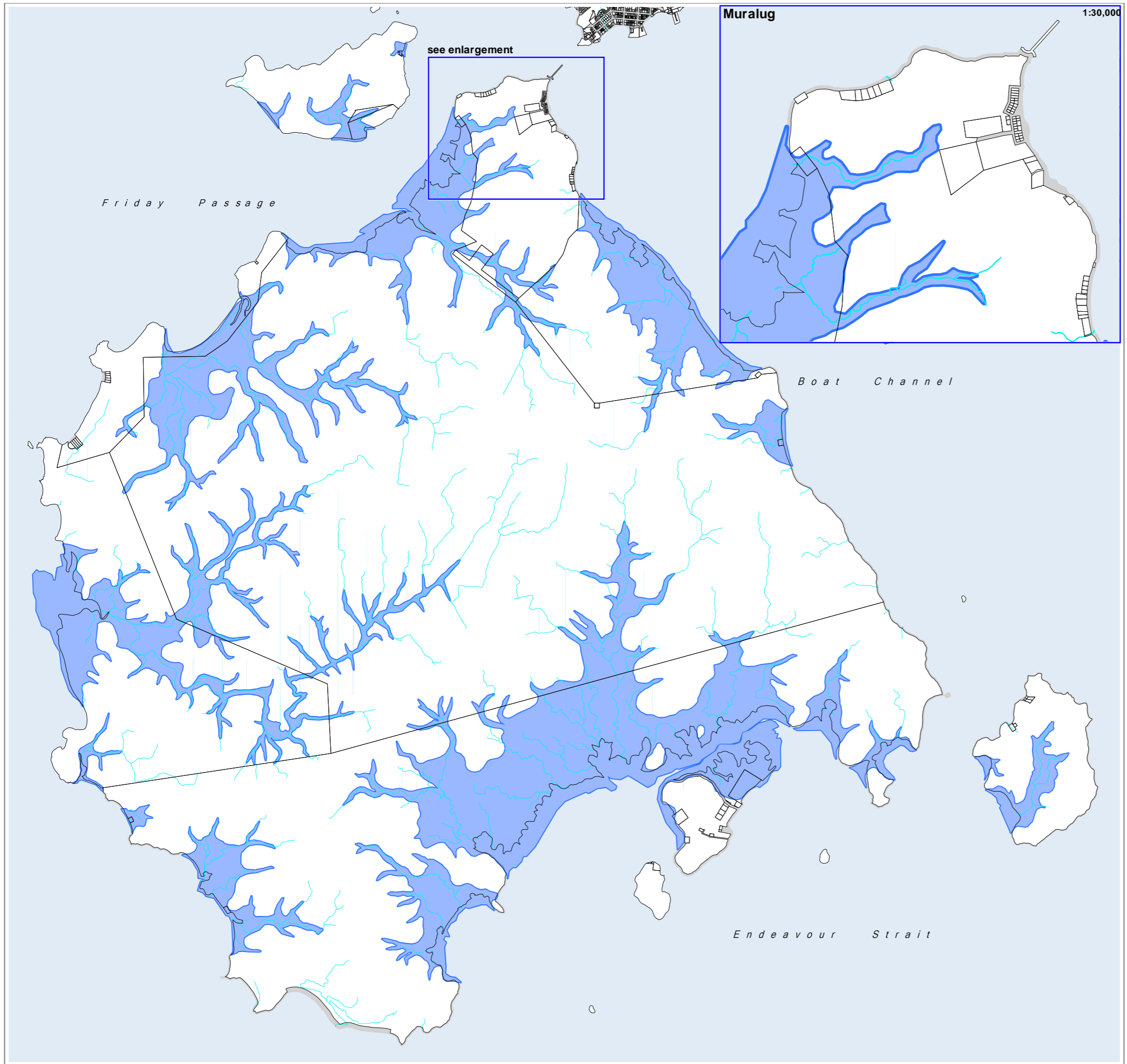
Where information on the map is obscured by text or other map elements contact Torres Shire Council for a determination.

**Map Index**

Refer to Overlay Map OM-600 for the Flood Hazard Overlay Map Index.



Overlay Map-  
Flood Hazard Overlay  
Horn Island



**LEGEND**

**Flood Hazard**

- Streamlines 5m Buffer
- Flood Hazard Area
- Flood Hazard Area Buffer

**Other Elements**

- Cadastre
- Ocean/Waterbody/Watercourse
- Road
- Torres Shire Boundary
- Area Outside Torres Shire

**Data Source**

The Flood Hazard datasets depicted on this map has been sourced from: State of Queensland (Queensland Reconstruction Authority) 2018.  
 Data used: Queensland Floodplain Assessment Overlay.  
 Publication date: 17/10/2013.

**Information**

Whilst every care is taken to ensure the accuracy of this product, neither the Torres Shire Council or the State of Queensland make any representations or warranties about its accuracy, reliability, completeness or suitability for any particular purpose and disclaims all responsibility and all liability (including without limitation, liability in negligence) for all expenses, losses, damages (including indirect or consequential damage) and costs that may occur as a result of the product being inaccurate or incomplete in any way or for any reason. All data depicted on this map has been sourced from either the Torres Shire Council or the State of Queensland from the latest datasets available at the time of map compilation. Crown & Council Copyright Reserved.

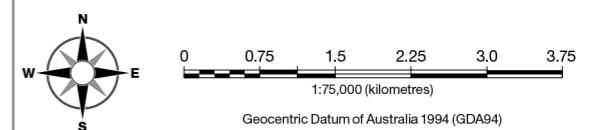
**Map compilation date: January 2020.**

**Note**

Where information on the map is obscured by text or other map elements contact Torres Shire Council for a determination.

**Map Index**

Refer to Overlay Map OM-600 for the Flood Hazard Overlay Map Index.





Overlay Map-  
 Flood Hazard Overlay  
 Prince of Wales Island








**LEGEND**

**Flood Hazard**

-  Flood Hazard Area
-  Flood Hazard Area Buffer

**Other Elements**

-  Cadastre
-  Ocean/Waterbody/Watercourse
-  Road
-  Torres Shire Boundary
-  Area Outside Torres Shire

**Data Source**

The Flood Hazard datasets depicted on this map has been sourced from: State of Queensland (Queensland Reconstruction Authority) 2018.  
 Data used: Queensland Floodplain Assessment Overlay.  
 Publication date: 17/10/2013.

**Information**

Whilst every care is taken to ensure the accuracy of this product, neither the Torres Shire Council or the State of Queensland make any representations or warranties about its accuracy, reliability, completeness or suitability for any particular purpose and disclaims all responsibility and all liability (including without limitation, liability in negligence) for all expenses, losses, damages (including indirect or consequential damage) and costs that may occur as a result of the product being inaccurate or incomplete in any way or for any reason. All data depicted on this map has been sourced from either the Torres Shire Council or the State of Queensland from the latest datasets available at the time of map compilation. Crown & Council Copyright Reserved.

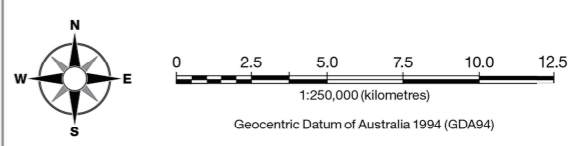
**Map compilation date: January 2020.**

**Note**

Where information on the map is obscured by text or other map elements contact Torres Shire Council for a determination.

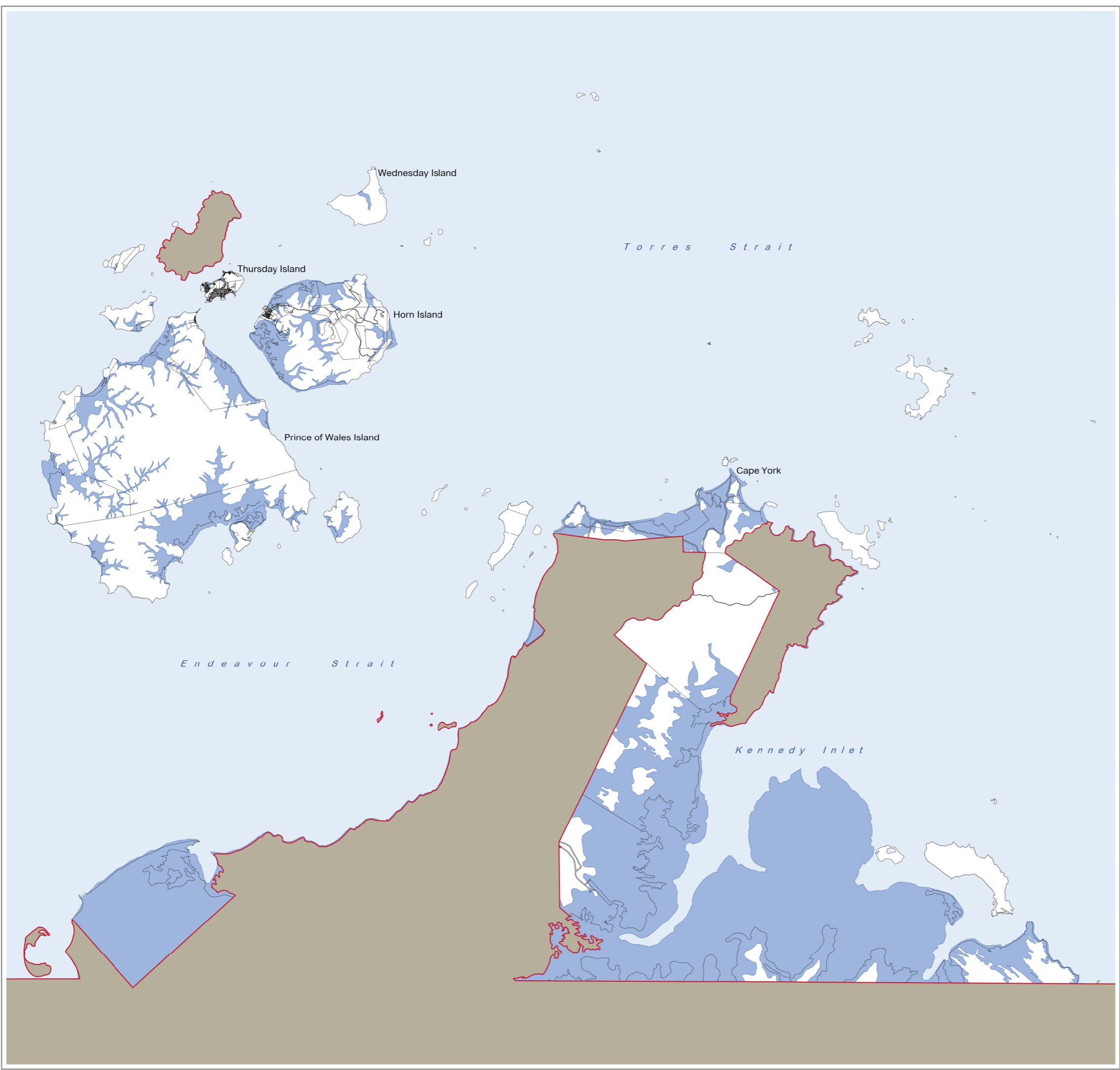
**Map Index**

Refer to Overlay Map OM-600 for the Flood Hazard Overlay Map Index.



# Overlay Map- Flood Hazard Overlay Southern Region

**OVERLAY MAP - OM604**





**LEGEND**

**Flood Hazard**

- Flood Hazard Area
- Flood Hazard Area Buffer

**Other Elements**

- Cadastre
- Ocean/Waterbody/Watercourse
- Road
- Torres Shire Boundary
- Area Outside Torres Shire

**Data Source**

The Flood Hazard datasets depicted on this map has been sourced from: State of Queensland (Queensland Reconstruction Authority) 2018.  
Data used: Queensland Floodplain Assessment Overlay.  
Publication date: 17/10/2013.

**Information**

Whilst every care is taken to ensure the accuracy of this product, neither the Torres Shire Council or the State of Queensland make any representations or warranties about its accuracy, reliability, completeness or suitability for any particular purpose and disclaims all responsibility and all liability (including without limitation, liability in negligence) for all expenses, losses, damages (including indirect or consequential damage) and costs that may occur as a result of the product being inaccurate or incomplete in any way or for any reason. All data depicted on this map has been sourced from either the Torres Shire Council or the State of Queensland from the latest datasets available at the time of map compilation. Crown & Council Copyright Reserved.

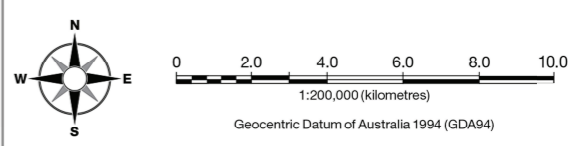
**Map compilation date: January 2020.**

**Note**

Where information on the map is obscured by text or other map elements contact Torres Shire Council for a determination.

**Map Index**

Refer to Overlay Map OM-600 for the Flood Hazard Overlay Map Index.



# Overlay Map- Flood Hazard Overlay Northern Region

**OVERLAY MAP - OM605**

