

LEGEND

- Torres Shire Boundary
- Area Within Torres Shire
- Area Outside Torres Shire
- Ocean/Waterbody/Watercourse

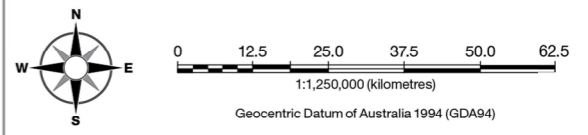
Information

Whilst every care is taken to ensure the accuracy of this product, neither the Torres Shire Council or the State of Queensland make any representations or warranties about its accuracy, reliability, completeness or suitability for any particular purpose and disclaims all responsibility and all liability (including without limitation, liability in negligence) for all expenses, losses, damages (including indirect or consequential damage) and costs that may occur as a result of the product being inaccurate or incomplete in any way or for any reason. All data depicted on this map has been sourced from either the Torres Shire Council or the State of Queensland from the latest datasets available at the time of map compilation. Crown & Council Copyright Reserved.

Map compilation date: January 2020.

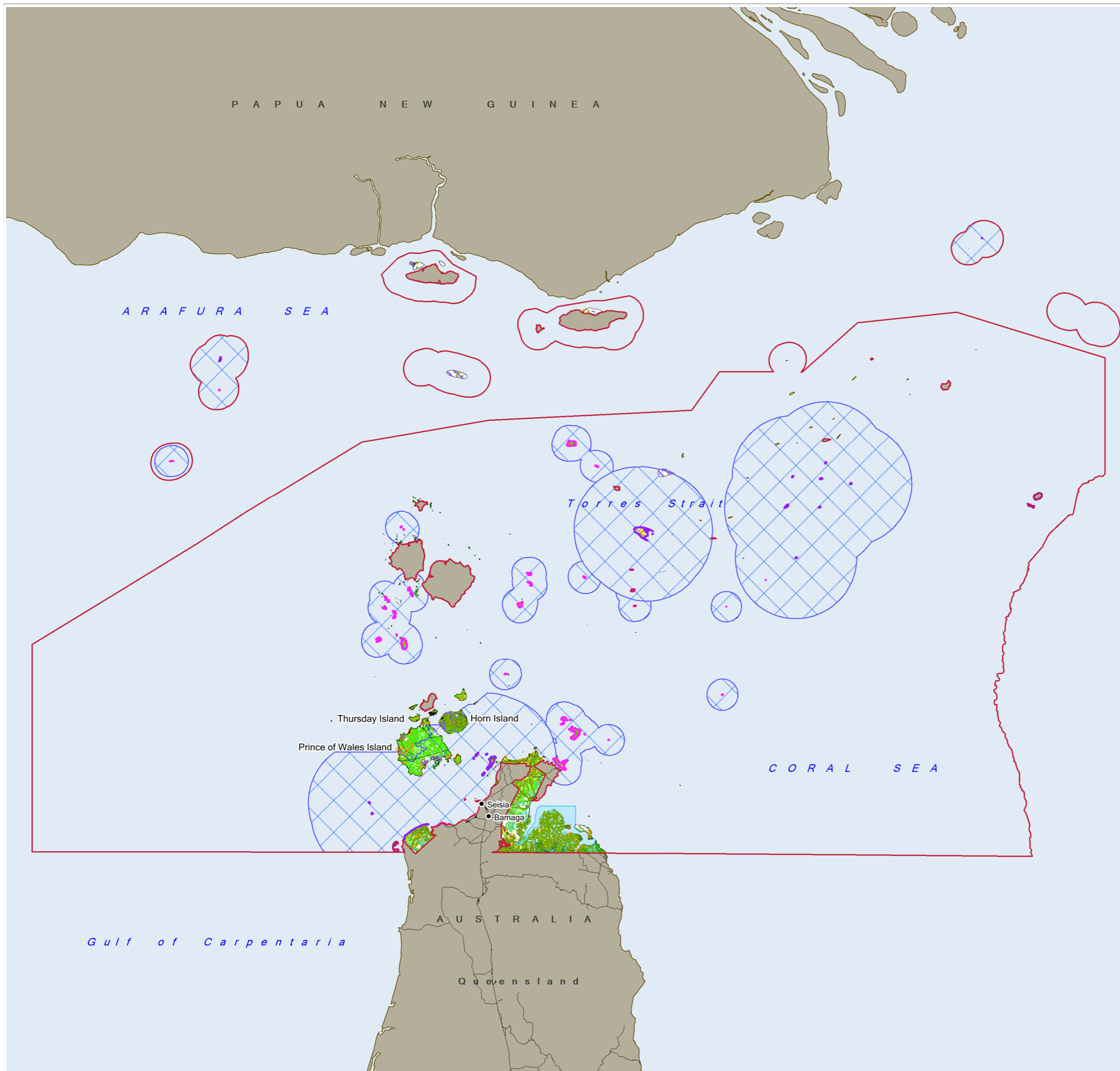
Note

Where information on the map is obscured by text or other map elements contact Torres Shire Council for a determination.



Overlay Map- Environmental Significance Index Map

OVERLAY MAP - OM500



LEGEND

Matters of State Environmental Significance

- Declared Fish Habitat Area
- High Ecological Significance Wetlands
- Protected Areas (Estates)
- Regulated Vegetation (Category B)
- Regulated Vegetation (Category C)
- Regulated Vegetation (Category R)
- Regulated Vegetation (Essential Habitat)
- Regulated Vegetation (Wetland)
- Regulated Vegetation (Intersecting a Watercourse)
- Wildlife Habitat (Endangered/Vulnerable/Special Least Concern)

Matters of Local Environmental Significance

- Area of Significance

Sea Turtle Nesting and Turtle Sensitive Areas

Sea Turtle Nesting Area Significance

- Significant
- Very significant
- Turtle Sensitive Area

Other Elements

- Cadastre
- Ocean/Waterbody/Watercourse
- Road
- Torres Shire Boundary
- Area Outside Torres Shire

Data Source

The State Environmental Significance datasets depicted on this map has been sourced from: State of Queensland (Department of Environment and Science) 2020;
Data used: Matters of State Environmental Significance (individual datasets for each category of MSES as supplied) and was the latest data available at the map compilation date (February - June 2020)

The Local Environmental Significance dataset depicted on this map has been sourced from: David Fell Environmental (Flora & Ecology Consultants);
Publication date: September 2017.

Sea turtle nesting areas and suggested sea turtle sensitive areas depicted on this map has been sourced from: Department of Environment and Science, Queensland 2020.

Information

Whilst every care is taken to ensure the accuracy of this product, neither the Torres Shire Council or the State of Queensland make any representations or warranties about its accuracy, reliability, completeness or suitability for any particular purpose and disclaims all responsibility and all liability (including without limitation, liability in negligence) for all expenses, losses, damages (including indirect or consequential damage) and costs that may occur as a result of the product being inaccurate or incomplete in any way or for any reason. All data depicted on this map has been sourced from either the Torres Shire Council or the State of Queensland from the latest datasets available at the time of map compilation. Crown and Council Copyright Reserved.

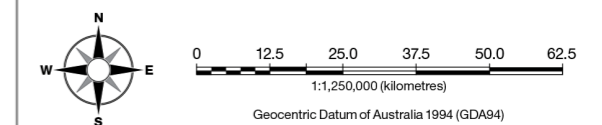
Map compilation date: July 2020.

Note

Where information on the map is obscured by text or other map elements contact Torres Shire Council for a determination.

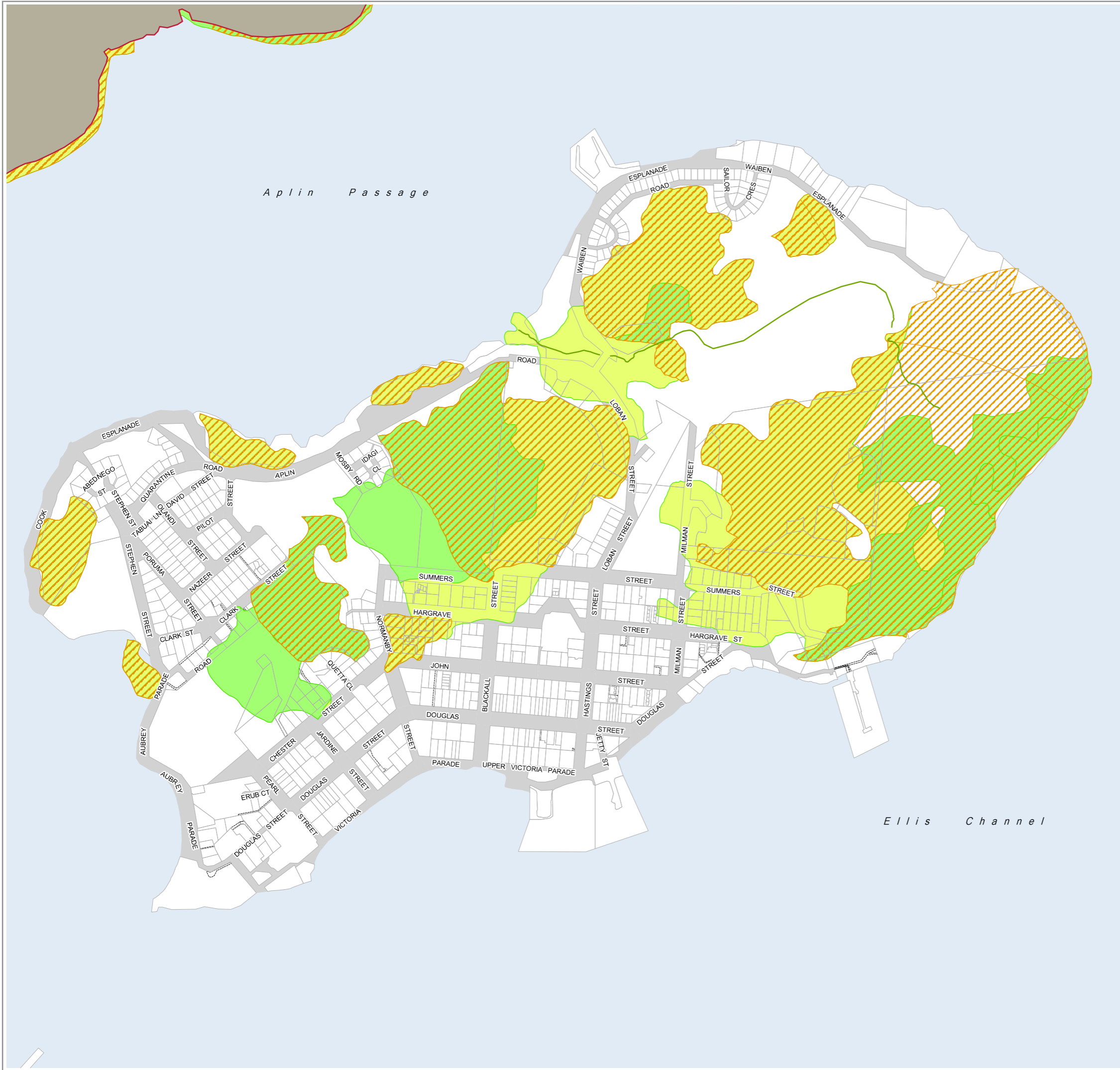
Map Index

Refer to Overlay Map OM-500 for the Environmental Significance Overlay Map Index.



Overlay Map-
Environmental Significance Overlay
Regionwide

OVERLAY MAP - OM501



LEGEND

Matters of State Environmental Significance

- Declared Fish Habitat Area
- High Ecological Significance Wetlands
- Protected Areas (Estates)
- Regulated Vegetation (Category B)
- Regulated Vegetation (Category C)
- Regulated Vegetation (Category R)
- Regulated Vegetation (Essential Habitat)
- Regulated Vegetation (Wetland)
- Regulated Vegetation (Intersecting a Watercourse)
- Wildlife Habitat (Endangered/Vulnerable/ Special Least Concern)

Matters of Local Environmental Significance

- Area of Significance

Sea Turtle Nesting and Turtle Sensitive Areas

- Sea Turtle Nesting Area Significance
 - Significant
 - Very significant
- Turtle Sensitive Area

Other Elements

- Cadastre
- Ocean/Waterbody/Watercourse
- Road
- Torres Shire Boundary
- Area Outside Torres Shire

Data Source

The State Environment Significance datasets depicted on this map has been sourced from: State of Queensland (Department of Environment and Science) 2020; Data used: Matters of State Environmental Significance (individual datasets for each category of MSES as supplied) and was the latest data available at the map compilation date (February - June 2020)

The Local Environmental Significance dataset depicted on this map has been sourced from: David Fell Environmental (Flora & Ecology Consultants); Publication date: September 2017.

Sea turtle nesting areas and suggested sea turtle sensitive areas depicted on this map has been sourced from: Department of Environment and Science, Queensland 2020.

Information

Whilst every care is taken to ensure the accuracy of this product, neither the Torres Shire Council or the State of Queensland make any representations or warranties about its accuracy, reliability, completeness or suitability for any particular purpose and disclaims all responsibility and all liability (including without limitation, liability in negligence) for all expenses, losses, damages (including indirect or consequential damage) and costs that may occur as a result of the product being inaccurate or incomplete in any way or for any reason. All data depicted on this map has been sourced from either the Torres Shire Council or the State of Queensland from the latest datasets available at the time of map compilation. Crown and Council Copyright Reserved.

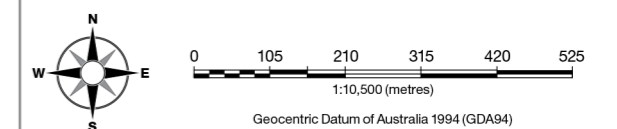
Map compilation date: July 2020.

Note

Where information on the map is obscured by text or other map elements contact Torres Shire Council for a determination.

Map Index

Refer to Overlay Map OM-500 for the Environmental Significance Overlay Map Index.













Overlay Map-
Environmental Significance Overlay
Thursday Island




LEGEND




Matters of State Environmental Significance

-  Declared Fish Habitat Area
-  High Ecological Significance Wetlands
-  Protected Areas (Estates)
-  Regulated Vegetation (Category B)
-  Regulated Vegetation (Category C)
-  Regulated Vegetation (Category R)
-  Regulated Vegetation (Essential Habitat)
-  Regulated Vegetation (Wetland)
-  Regulated Vegetation (Intersecting a Watercourse)
-  Wildlife Habitat (Endangered/Vulnerable/Special Least Concern)






Matters of Local Environmental Significance

-  Area of Significance

Sea Turtle Nesting and Turtle Sensitive Areas

- Sea Turtle Nesting Area Significance**
-  Significant
-  Very significant
-  Turtle Sensitive Area

Other Elements

-  Cadastre
-  Ocean/Waterbody/Watercourse
-  Road
-  Torres Shire Boundary
-  Area Outside Torres Shire

Data Source

The State Environment Significance datasets depicted on this map has been sourced from: State of Queensland (Department of Environment and Science) 2020; Data used: Matters of State Environmental Significance (individual datasets for each category of MSES as supplied) and was the latest data available at the map compilation date (February - June 2020)

The Local Environmental Significance dataset depicted on this map has been sourced from: David Fell Environmental (Flora & Ecology Consultants); Publication date: September 2017.

Sea turtle nesting areas and suggested sea turtle sensitive areas depicted on this map has been sourced from: Department of Environment and Science, Queensland 2020.

Information

Whilst every care is taken to ensure the accuracy of this product, neither the Torres Shire Council or the State of Queensland make any representations or warranties about its accuracy, reliability, completeness or suitability for any particular purpose and disclaims all responsibility and all liability (including without limitation, liability in negligence) for all expenses, losses, damages (including indirect or consequential damage) and costs that may occur as a result of the product being inaccurate or incomplete in any way or for any reason. All data depicted on this map has been sourced from either the Torres Shire Council or the State of Queensland from the latest datasets available at the time of map compilation. Crown and Council Copyright Reserved.

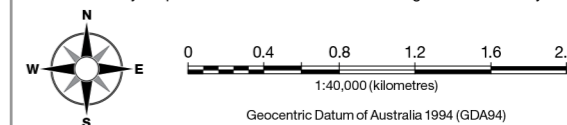
Map compilation date: July 2020.

Note

Where information on the map is obscured by text or other map elements contact Torres Shire Council for a determination.

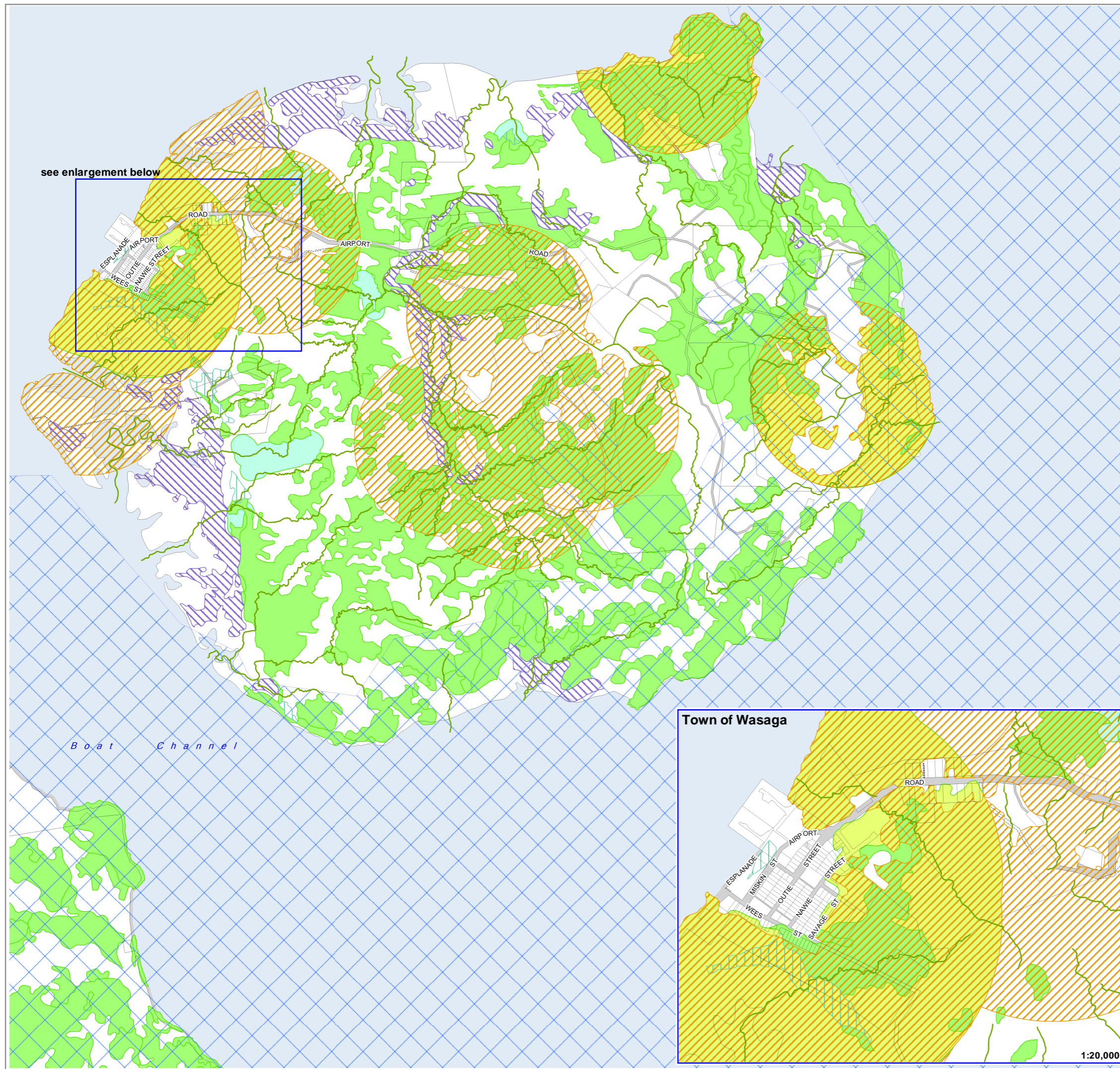
Map Index

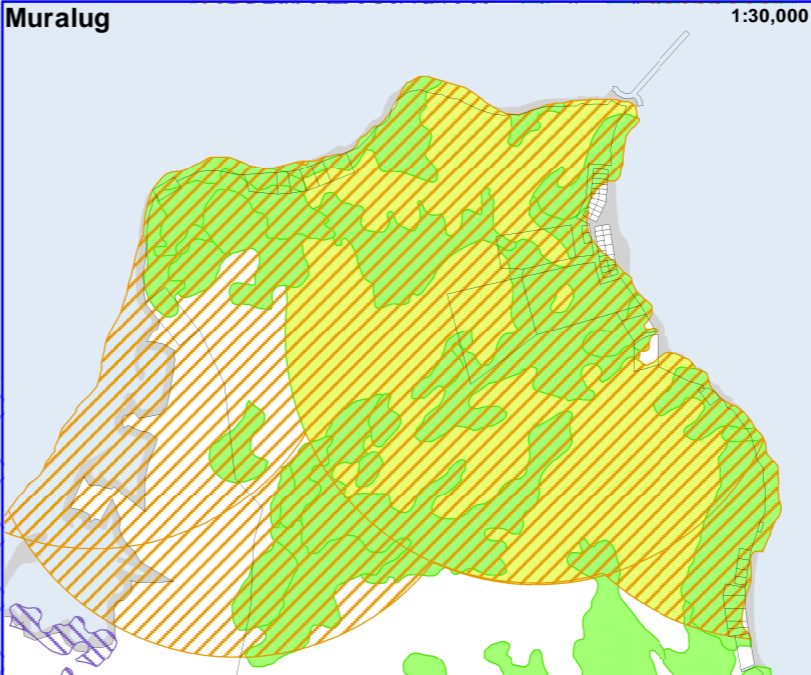
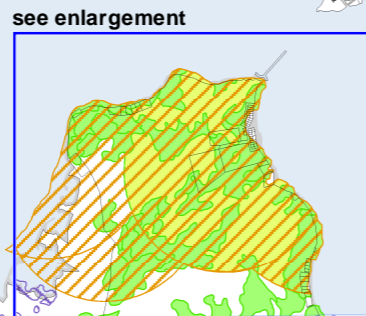
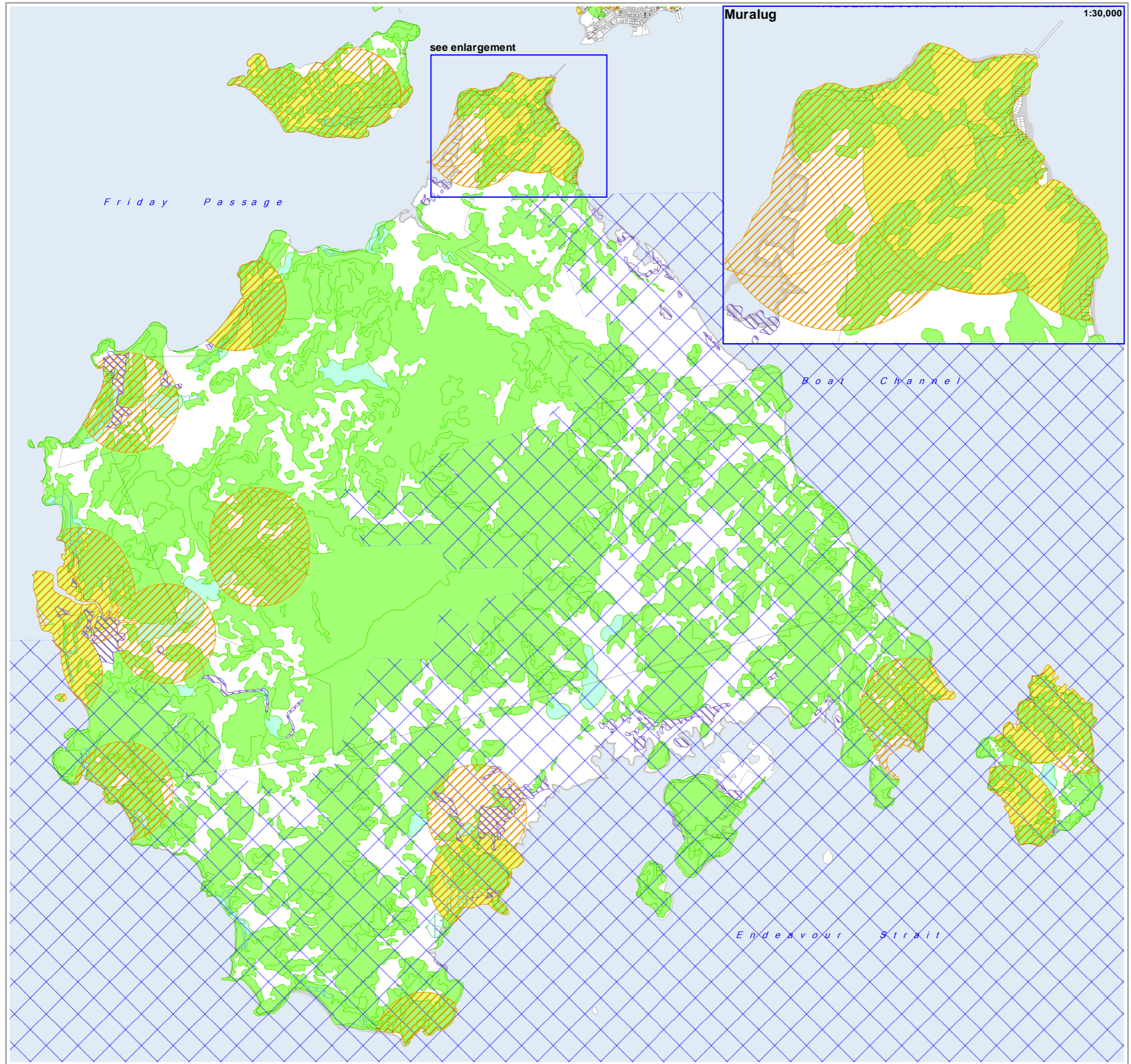
Refer to Overlay Map OM-500 for the Environmental Significance Overlay Map Index.



Overlay Map-
Environmental Significance Overlay
Horn Island

OVERLAY MAP - OM503





- LEGEND**
- Matters of State Environmental Significance**
- Declared Fish Habitat Area
 - High Ecological Significance Wetlands
 - Protected Areas (Estates)
 - Regulated Vegetation (Category B)
 - Regulated Vegetation (Category C)
 - Regulated Vegetation (Category R)
 - Regulated Vegetation (Essential Habitat)
 - Regulated Vegetation (Wetland)
 - Regulated Vegetation (Intersecting a Watercourse)
 - Wildlife Habitat (Endangered/Vulnerable/Special Least Concern)
- Matters of Local Environmental Significance**
- Area of Significance
- Sea Turtle Nesting and Turtle Sensitive Areas**
- Sea Turtle Nesting Area Significance
- Significant
 - Very significant
- Turtle Sensitive Area
- Other Elements**
- Cadastre
 - Ocean/Waterbody/Watercourse
 - Road
 - Torres Shire Boundary
 - Area Outside Torres Shire

Data Source
The State Environment Significance datasets depicted on this map has been sourced from: State of Queensland (Department of Environment and Science) 2020;
Data used: Matters of State Environmental Significance (individual datasets for each category of MSES as supplied) and was the latest data available at the map compilation date (February - June 2020)

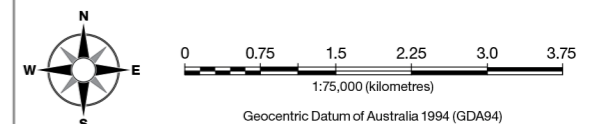
The Local Environmental Significance dataset depicted on this map has been sourced from: David Fell Environmental (Flora & Ecology Consultants);
Publication date: September 2017.

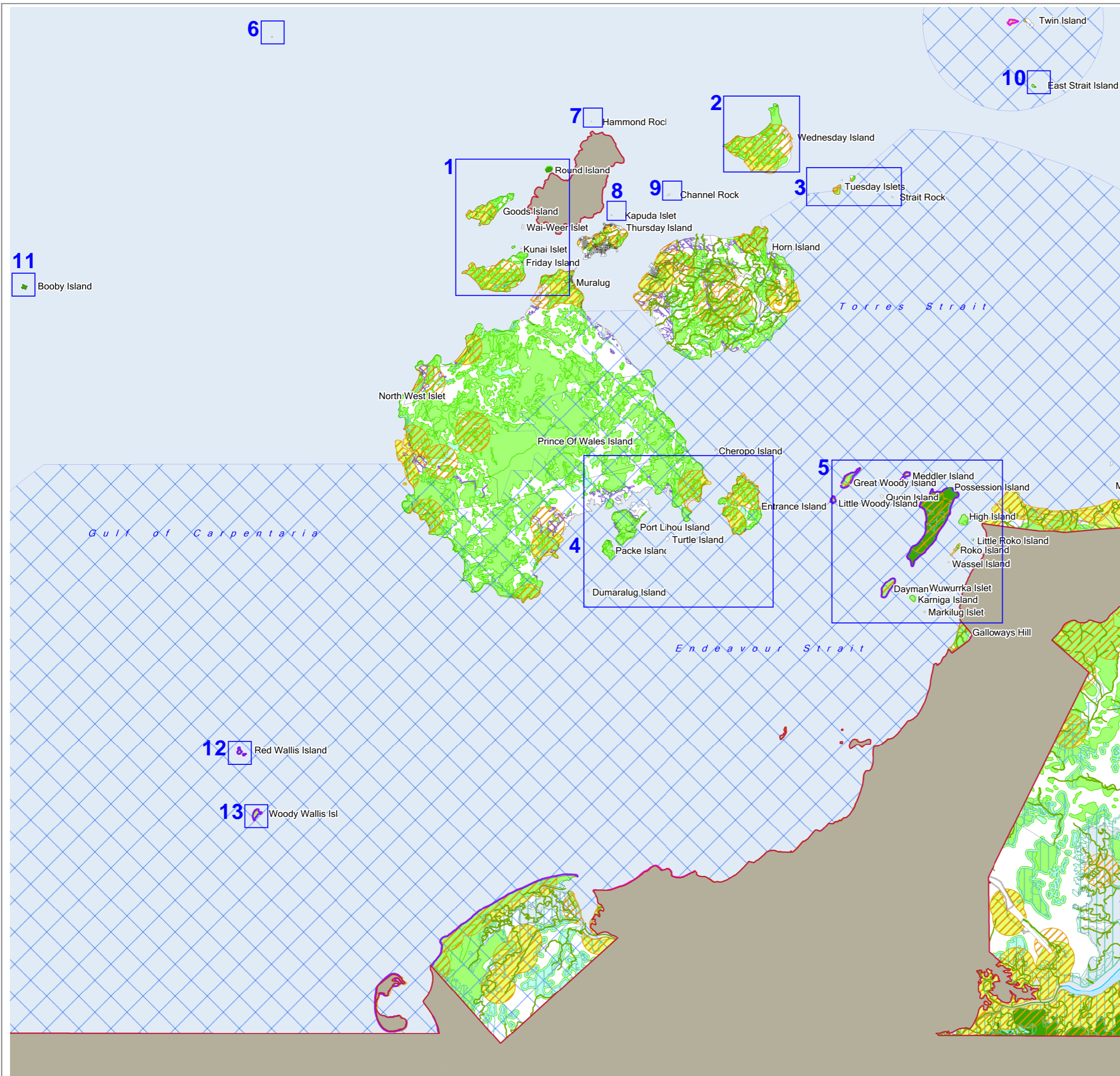
Sea turtle nesting areas and suggested sea turtle sensitive areas depicted on this map has been sourced from: Department of Environment and Science, Queensland 2020.

Information
Whilst every care is taken to ensure the accuracy of this product, neither the Torres Shire Council or the State of Queensland make any representations or warranties about its accuracy, reliability, completeness or suitability for any particular purpose and disclaims all responsibility and all liability (including without limitation, liability in negligence) for all expenses, losses, damages (including indirect or consequential damage) and costs that may occur as a result of the product being inaccurate or incomplete in any way or for any reason. All data depicted on this map has been sourced from either the Torres Shire Council or the State of Queensland from the latest datasets available at the time of map compilation. Crown and Council Copyright Reserved.
Map compilation date: July 2020.

Note
Where information on the map is obscured by text or other map elements contact Torres Shire Council for a determination.

Map Index
Refer to Overlay Map OM-500 for the Environmental Significance Overlay Map Index.





LEGEND

Matters of State Environmental Significance

- Declared Fish Habitat Area
- High Ecological Significance Wetlands
- Protected Areas (Estates)
- Regulated Vegetation (Category B)
- Regulated Vegetation (Category C)
- Regulated Vegetation (Category R)
- Regulated Vegetation (Essential Habitat)
- Regulated Vegetation (Wetland)
- Regulated Vegetation (Intersecting a Watercourse)
- Wildlife Habitat (Endangered/Vulnerable/ Special Least Concern)

Matters of Local Environmental Significance

- Area of Significance

Sea Turtle Nesting and Turtle Sensitive Areas

- Sea Turtle Nesting Area Significance**
- Significant
- Very significant
- Turtle Sensitive Area

Other Elements

- Cadastre
- Ocean/Waterbody/Watercourse
- Road
- Torres Shire Boundary
- Area Outside Torres Shire

Data Source

The State Environment Significance datasets depicted on this map has been sourced from: State of Queensland (Department of Environment and Science) 2020; Data used: Matters of State Environmental Significance (individual datasets for each category of MSES as supplied) and was the latest data available at the map compilation date (February - June 2020)

The Local Environmental Significance dataset depicted on this map has been sourced from: David Fell Environmental (Flora & Ecology Consultants); Publication date: September 2017.

Sea turtle nesting areas and suggested sea turtle sensitive areas depicted on this map has been sourced from: Department of Environment and Science, Queensland 2020.

Information

Whilst every care is taken to ensure the accuracy of this product, neither the Torres Shire Council or the State of Queensland make any representations or warranties about its accuracy, reliability, completeness or suitability for any particular purpose and disclaims all responsibility and all liability (including without limitation, liability in negligence) for all expenses, losses, damages (including indirect or consequential damage) and costs that may occur as a result of the product being inaccurate or incomplete in any way or for any reason. All data depicted on this map has been sourced from either the Torres Shire Council or the State of Queensland from the latest datasets available at the time of map compilation. Crown and Council Copyright Reserved.

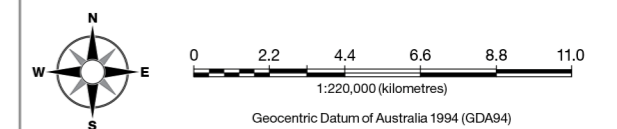
Map compilation date: July 2020.

Note

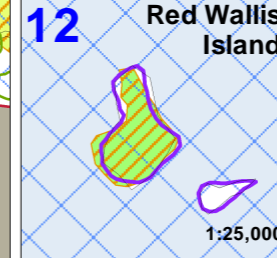
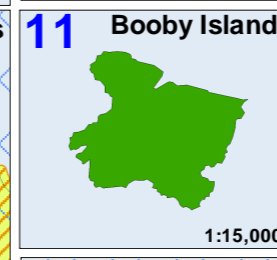
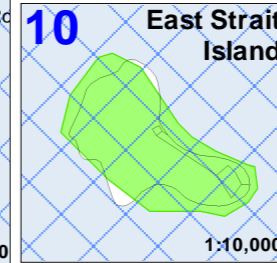
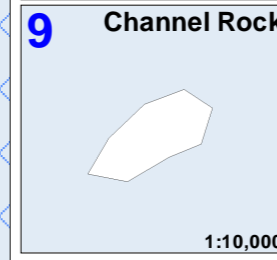
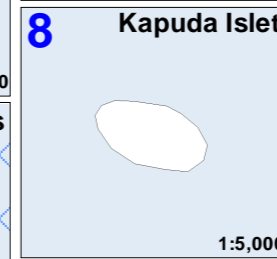
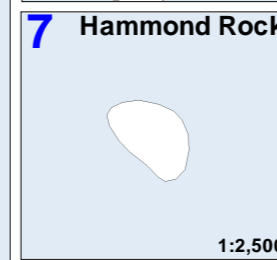
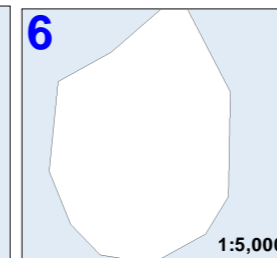
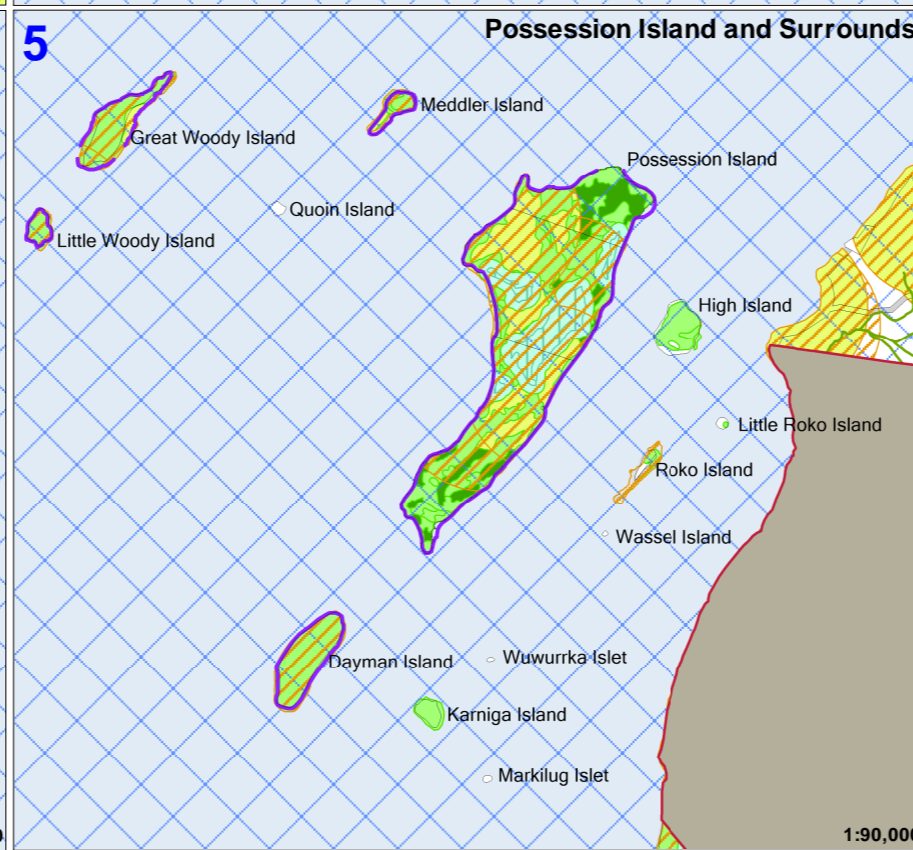
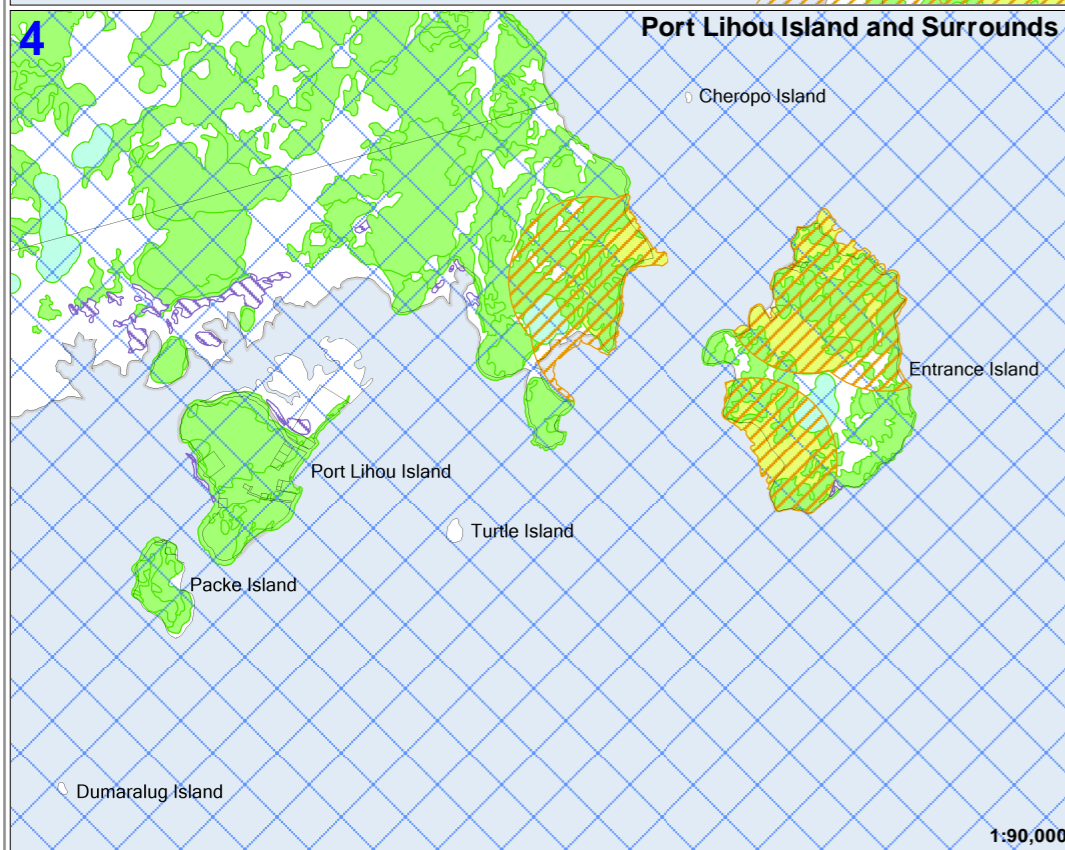
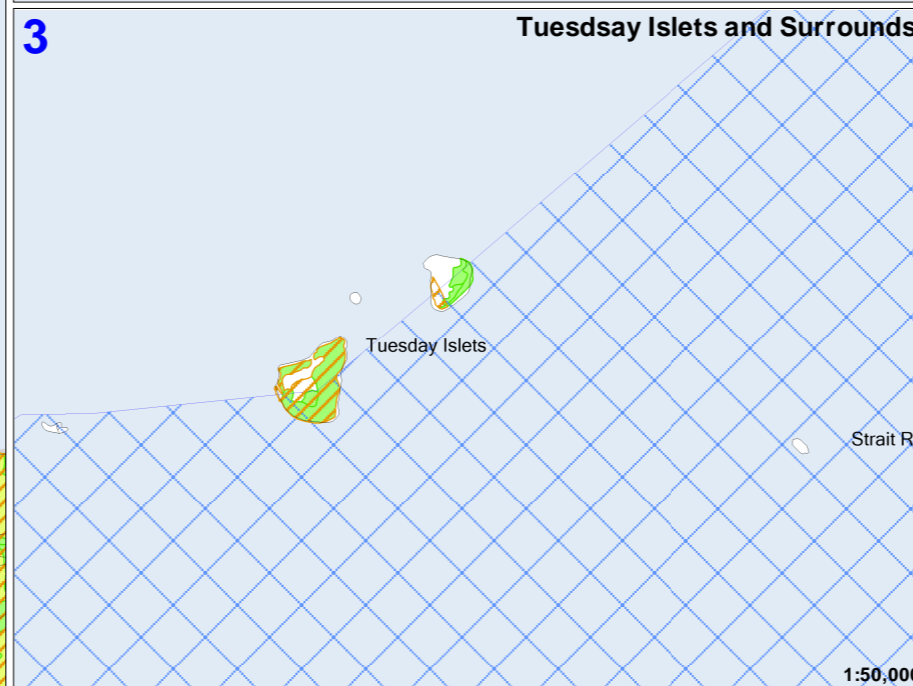
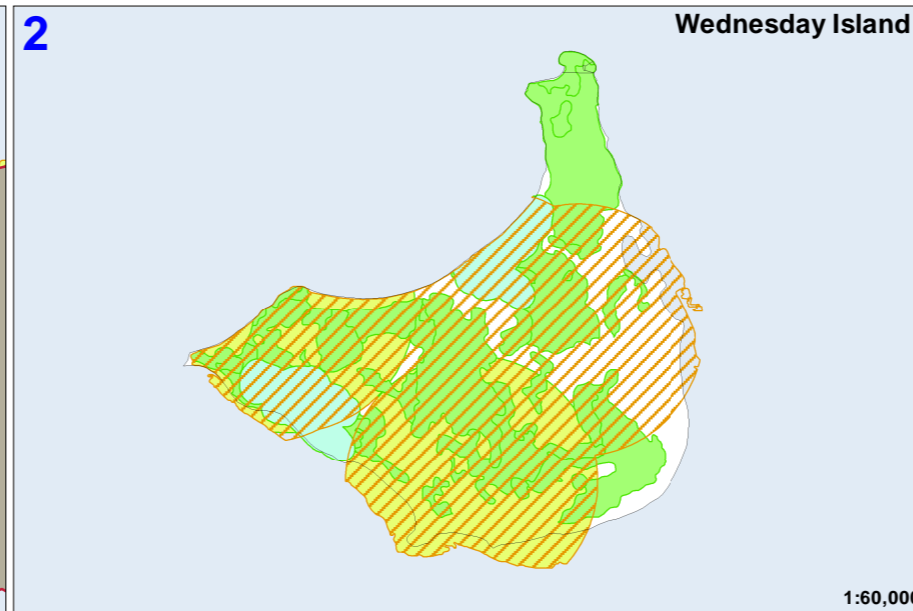
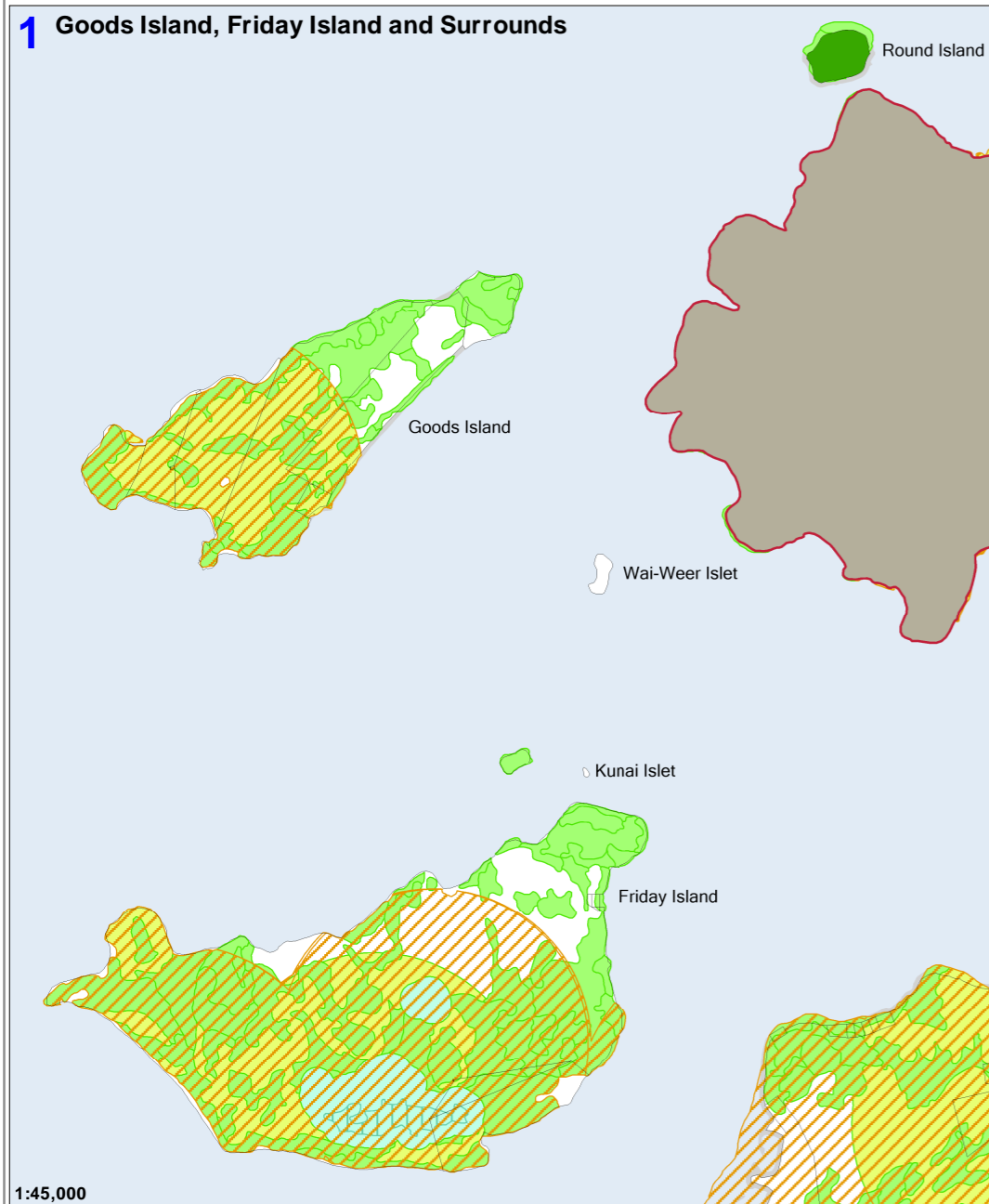
Where information on the map is obscured by text or other map elements contact Torres Shire Council for a determination.

Map Index

Refer to Overlay Map OM-500 for the Environmental Significance Overlay Map Index.



Overlay Map-
Environmental Significance Overlay
Southern Region



LEGEND

Matters of State Environmental Significance

- Declared Fish Habitat Area
- High Ecological Significance Wetlands
- Protected Areas (Estates)
- Regulated Vegetation (Category B)
- Regulated Vegetation (Category C)
- Regulated Vegetation (Category R)
- Regulated Vegetation (Essential Habitat)
- Regulated Vegetation (Wetland)
- Regulated Vegetation (Intersecting a Watercourse)
- Wildlife Habitat (Endangered/Vulnerable/Special Least Concern)

Matters of Local Environmental Significance

- Area of Significance

Sea Turtle Nesting and Turtle Sensitive Areas

- Sea Turtle Nesting Area Significance**
- Significant
 - Very significant
- Turtle Sensitive Area**
- Turtle Sensitive Area

Other Elements

- Cadastre
- Ocean/Waterbody/Watercourse
- Road
- Torres Shire Boundary
- Area Outside Torres Shire

Data Source

The State Environment Significance datasets depicted on this map has been sourced from: State of Queensland (Department of Environment and Science) 2020; Data used: Matters of State Environmental Significance (individual datasets for each category of MSES as supplied) and was the latest data available at the map compilation date (February - June 2020)

The Local Environmental Significance dataset depicted on this map has been sourced from: David Fell Environmental (Flora & Ecology Consultants); Publication date: September 2017.

Sea turtle nesting areas and suggested sea turtle sensitive areas depicted on this map has been sourced from: Department of Environment and Science, Queensland 2020.

Information

Whilst every care is taken to ensure the accuracy of this product, neither the Torres Shire Council or the State of Queensland make any representations or warranties about its accuracy, reliability, completeness or suitability for any particular purpose and disclaims all responsibility and all liability (including without limitation, liability in negligence) for all expenses, losses, damages (including indirect or consequential damage) and costs that may occur as a result of the product being inaccurate or incomplete in any way or for any reason. All data depicted on this map has been sourced from either the Torres Shire Council or the State of Queensland from the latest datasets available at the time of map compilation. Crown and Council Copyright Reserved.

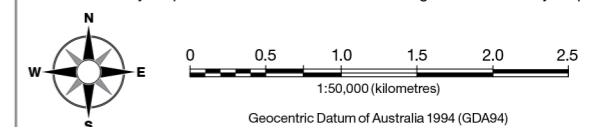
Map compilation date: July 2020.

Note

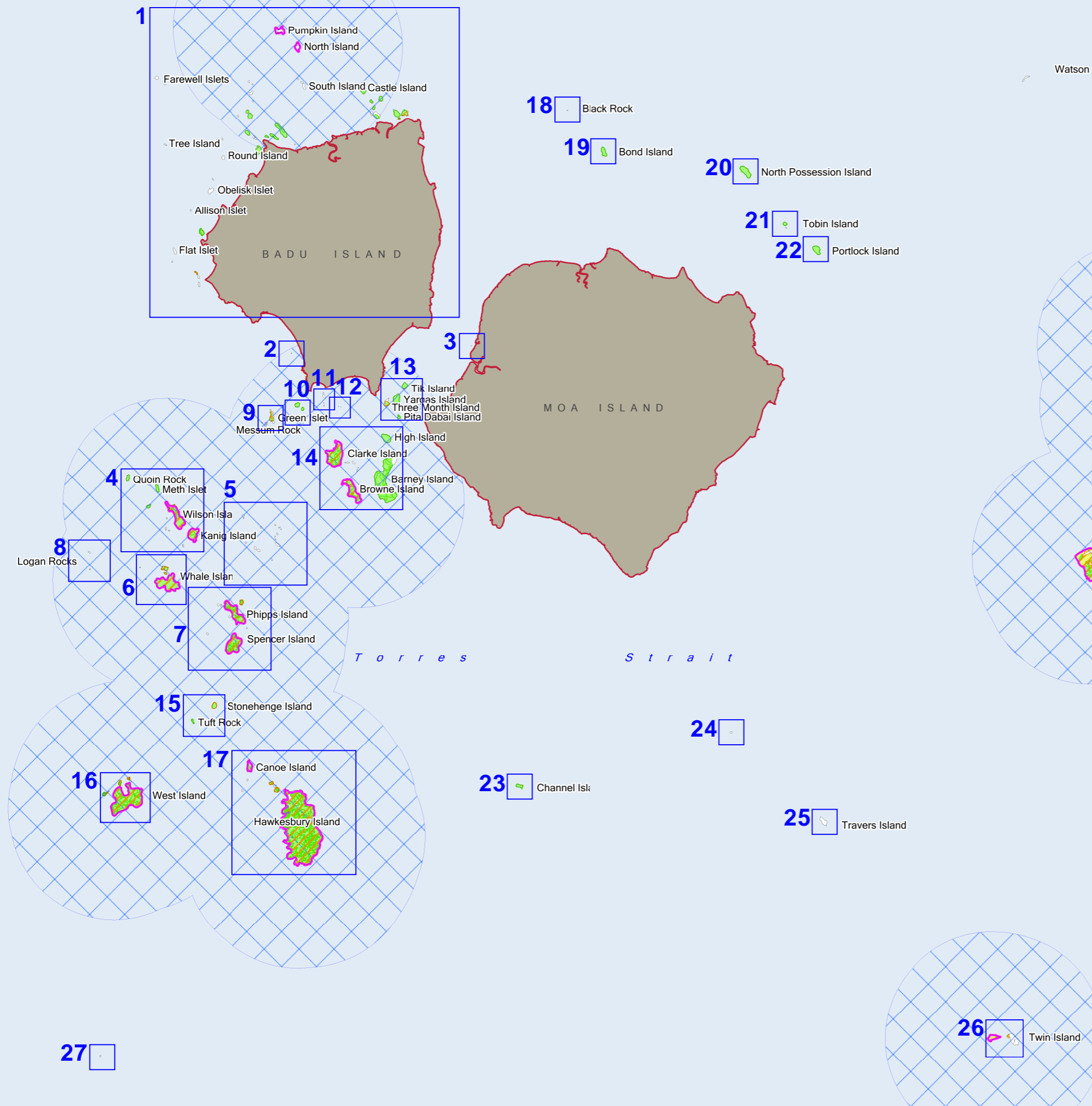
Where information on the map is obscured by text or other map elements contact Torres Shire Council for a determination.

Map Index

Refer to Overlay Map OM-500 for the Environmental Significance Overlay Map Index.



Overlay Map-
Environmental Significance Overlay
Southern Region
enlargements



LEGEND

Matters of State Environmental Significance

- Declared Fish Habitat Area
- High Ecological Significance Wetlands
- Protected Areas (Estates)
- Regulated Vegetation (Category B)
- Regulated Vegetation (Category C)
- Regulated Vegetation (Category R)
- Regulated Vegetation (Essential Habitat)
- Regulated Vegetation (Wetland)
- Regulated Vegetation (Intersecting a Watercourse)
- Wildlife Habitat (Endangered/Vulnerable/Special Least Concern)

Matters of Local Environmental Significance

- Area of Significance

Sea Turtle Nesting and Turtle Sensitive Areas

- Sea Turtle Nesting Area Significance
- Significant
- Very significant
- Turtle Sensitive Area

Other Elements

- Cadastre
- Ocean/Waterbody/Watercourse
- Road
- Torres Shire Boundary
- Area Outside Torres Shire

Data Source

The State Environment Significance datasets depicted on this map has been sourced from: State of Queensland (Department of Environment and Science) 2020; Data used: Matters of State Environmental Significance (individual datasets for each category of MSES as supplied) and was the latest data available at the map compilation date (February - June 2020)

The Local Environmental Significance dataset depicted on this map has been sourced from: David Fell Environmental (Flora & Ecology Consultants); Publication date: September 2017.

Sea turtle nesting areas and suggested sea turtle sensitive areas depicted on this map has been sourced from: Department of Environment and Science, Queensland 2020.

Information

Whilst every care is taken to ensure the accuracy of this product, neither the Torres Shire Council or the State of Queensland make any representations or warranties about its accuracy, reliability, completeness or suitability for any particular purpose and disclaims all responsibility and all liability (including without limitation, liability in negligence) for all expenses, losses, damages (including indirect or consequential damage) and costs that may occur as a result of the product being inaccurate or incomplete in any way or for any reason. All data depicted on this map has been sourced from either the Torres Shire Council or the State of Queensland from the latest datasets available at the time of map compilation. Crown and Council Copyright Reserved.

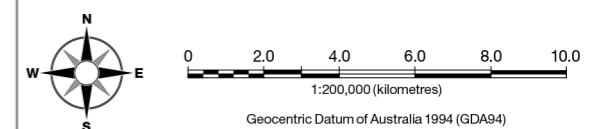
Map compilation date: July 2020.

Note

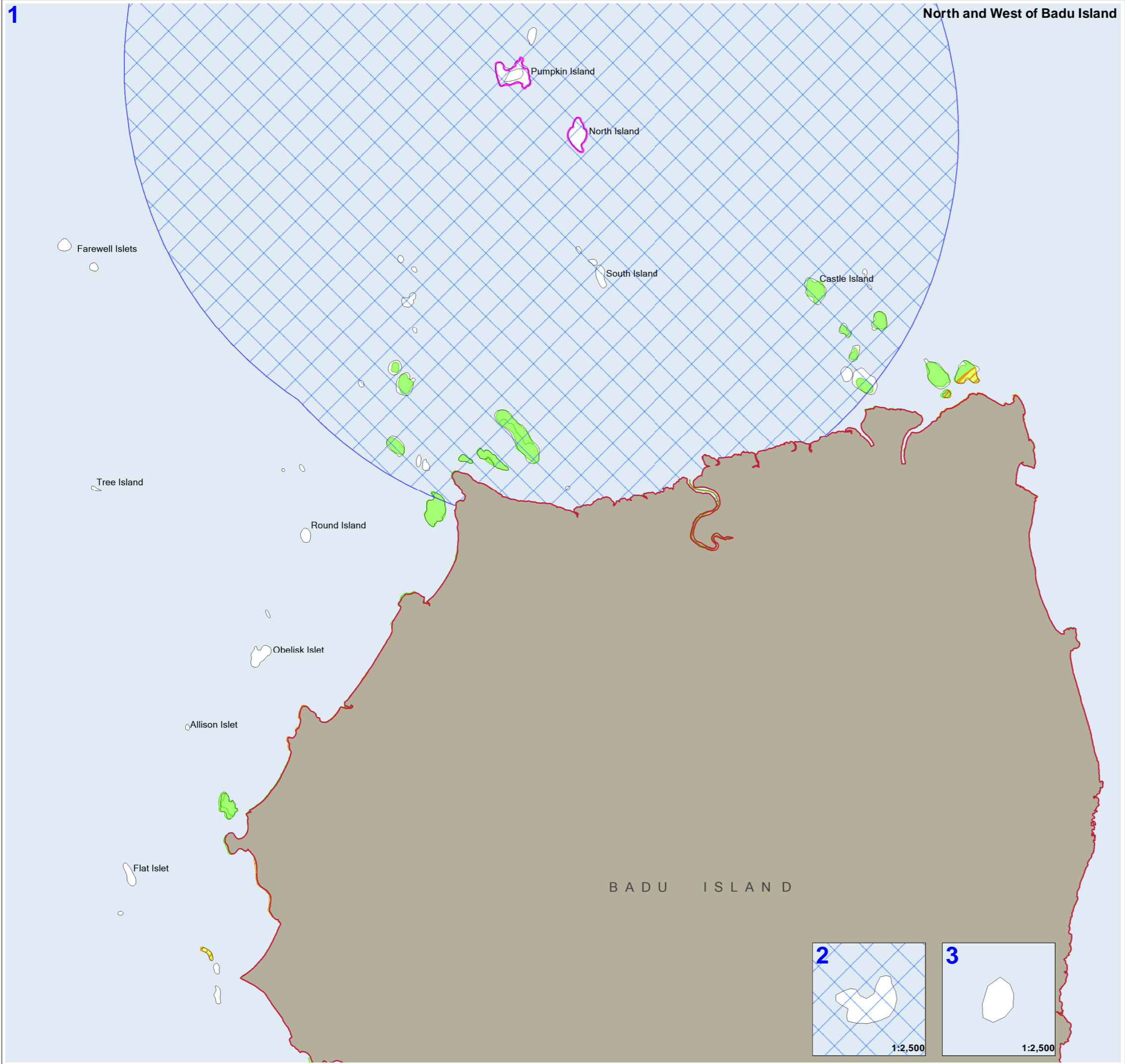
Where information on the map is obscured by text or other map elements contact Torres Shire Council for a determination.

Map Index

Refer to Overlay Map OM-500 for the Environmental Significance Overlay Map Index.




Overlay Map-
Environmental Significance Overlay
Central Region




LEGEND




Matters of State Environmental Significance

-  Declared Fish Habitat Area
-  High Ecological Significance Wetlands
-  Protected Areas (Estates)
-  Regulated Vegetation (Category B)
-  Regulated Vegetation (Category C)
-  Regulated Vegetation (Category R)
-  Regulated Vegetation (Essential Habitat)
-  Regulated Vegetation (Wetland)
-  Regulated Vegetation (Intersecting a Watercourse)
-  Wildlife Habitat (Endangered/Vulnerable/Special Least Concern)






Matters of Local Environmental Significance

-  Area of Significance

Sea Turtle Nesting and Turtle Sensitive Areas

- Sea Turtle Nesting Area Significance**
-  Significant
 -  Very significant
- Turtle Sensitive Area**
-  Turtle Sensitive Area

Other Elements

-  Cadastre
-  Ocean/Waterbody/Watercourse
-  Road
-  Torres Shire Boundary
-  Area Outside Torres Shire

Data Source

The State Environment Significance datasets depicted on this map has been sourced from: State of Queensland (Department of Environment and Science) 2020;
 Data used: Matters of State Environmental Significance (individual datasets for each category of MSES as supplied) and was the latest data available at the map compilation date (February - June 2020)

The Local Environmental Significance dataset depicted on this map has been sourced from: David Fell Environmental (Flora & Ecology Consultants);
 Publication date: September 2017.

Sea turtle nesting areas and suggested sea turtle sensitive areas depicted on this map has been sourced from: Department of Environment and Science, Queensland 2020.

Information

Whilst every care is taken to ensure the accuracy of this product, neither the Torres Shire Council or the State of Queensland make any representations or warranties about its accuracy, reliability, completeness or suitability for any particular purpose and disclaims all responsibility and all liability (including without limitation, liability in negligence) for all expenses, losses, damages (including indirect or consequential damage) and costs that may occur as a result of the product being inaccurate or incomplete in any way or for any reason. All data depicted on this map has been sourced from either the Torres Shire Council or the State of Queensland from the latest datasets available at the time of map compilation. Crown and Council Copyright Reserved.

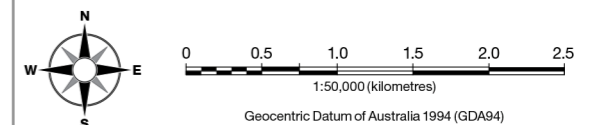
Map compilation date: July 2020.

Note

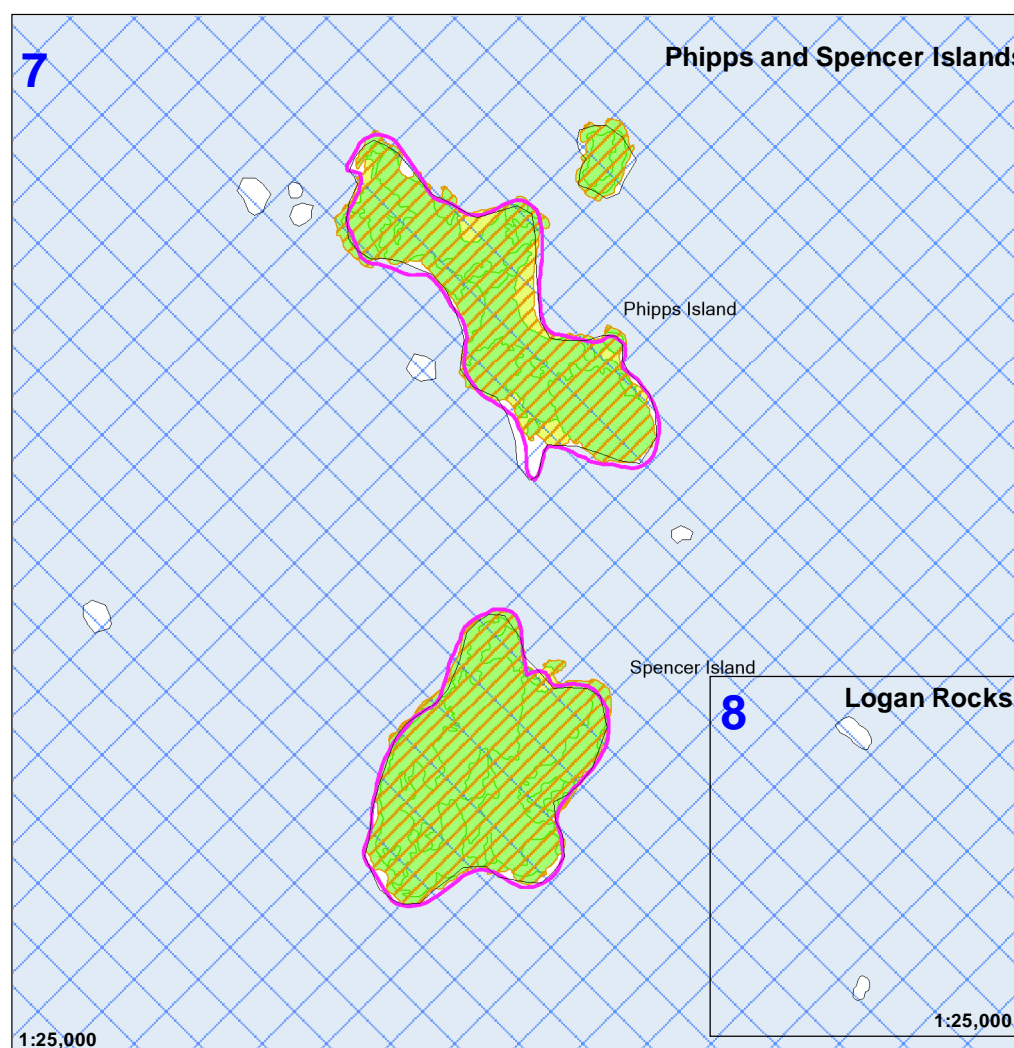
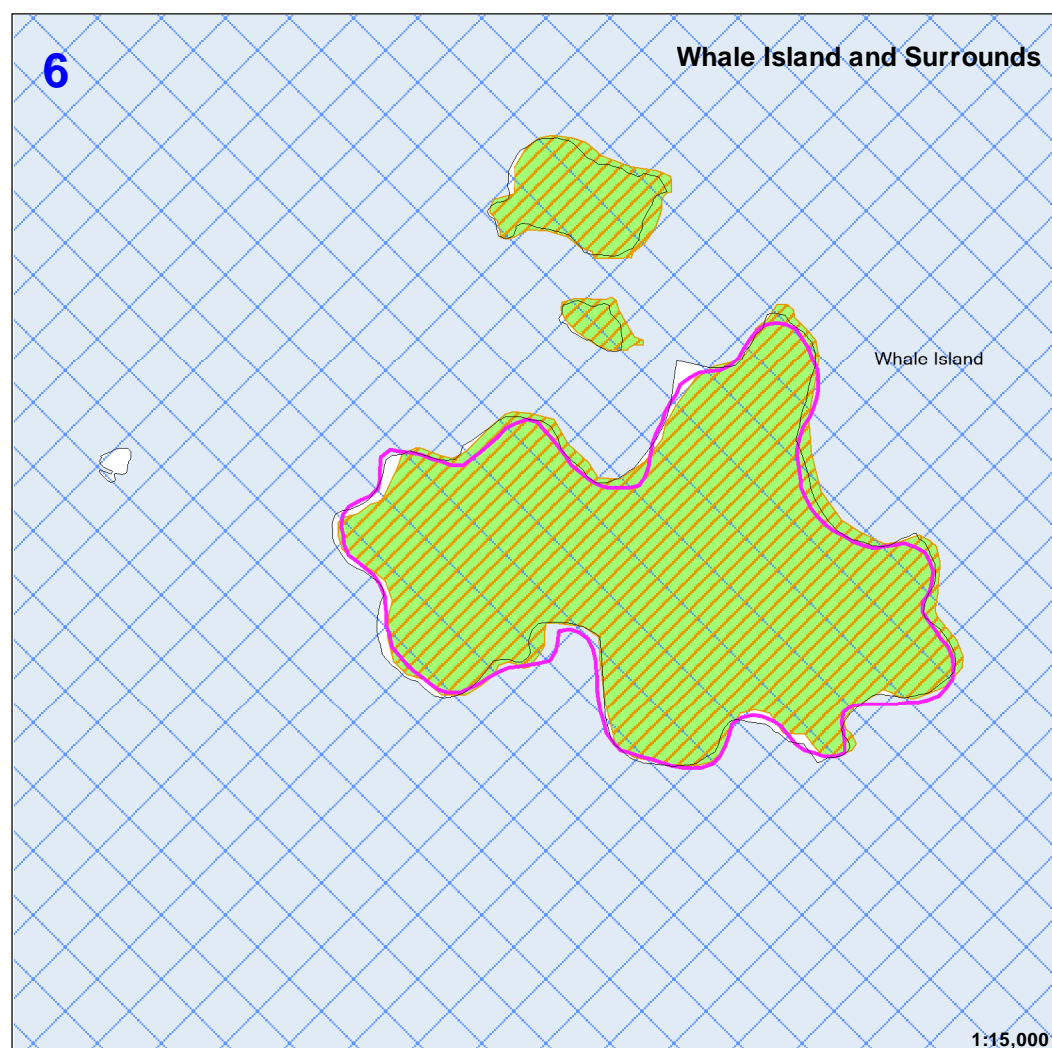
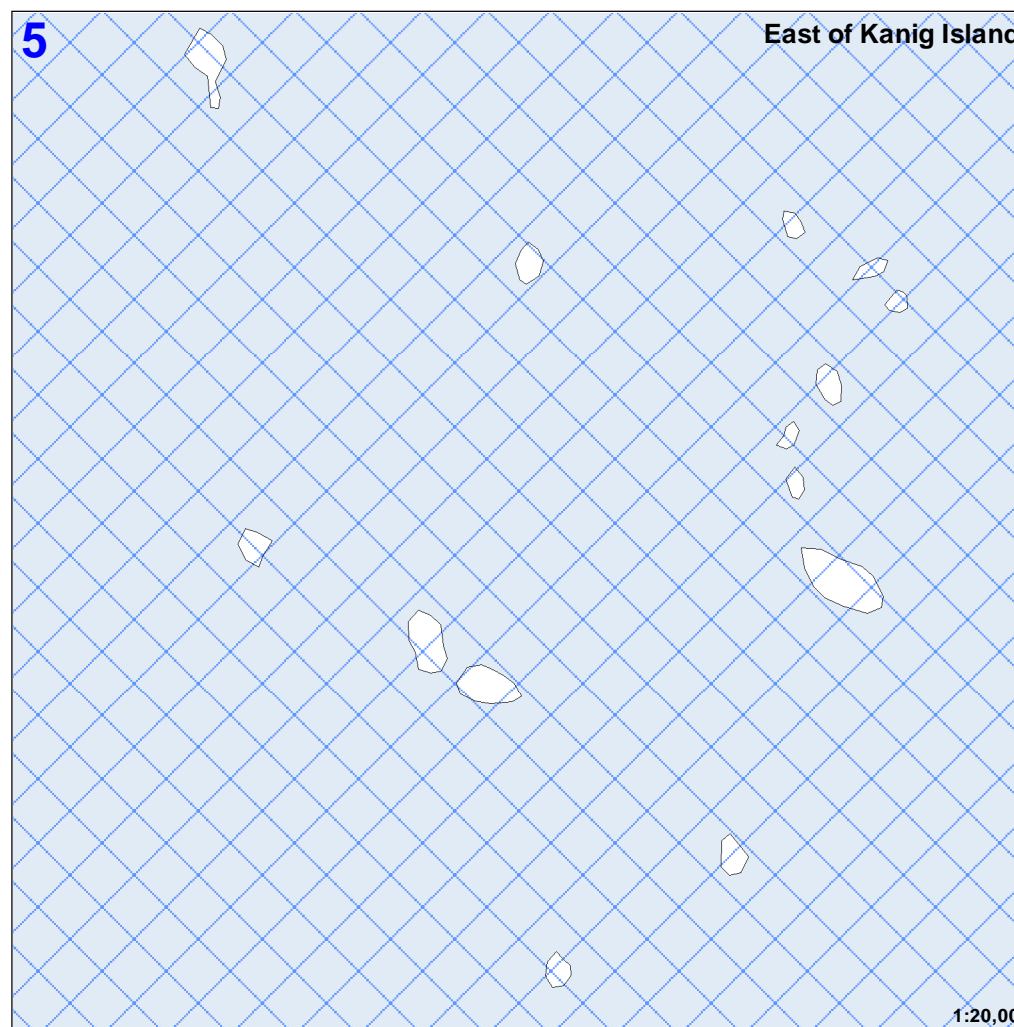
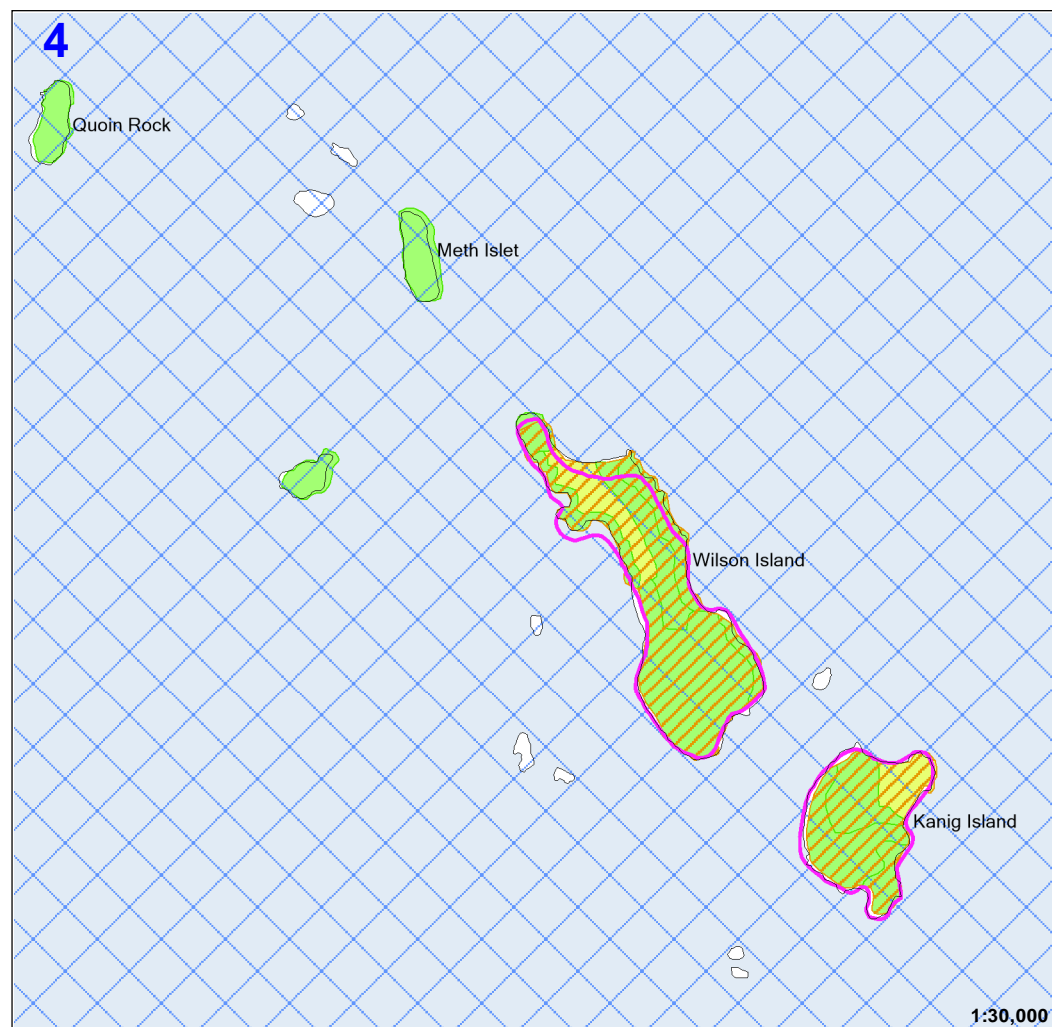
Where information on the map is obscured by text or other map elements contact Torres Shire Council for a determination.

Map Index

Refer to Overlay Map OM-500 for the Environmental Significance Overlay Map Index.



Overlay Map-
 Environmental Significance Overlay
 Central Region
 enlargements 1



LEGEND

Matters of State Environmental Significance

- Declared Fish Habitat Area
- High Ecological Significance Wetlands
- Protected Areas (Estates)
- Regulated Vegetation (Category B)
- Regulated Vegetation (Category C)
- Regulated Vegetation (Category R)
- Regulated Vegetation (Essential Habitat)
- Regulated Vegetation (Wetland)
- Regulated Vegetation (Intersecting a Watercourse)
- Wildlife Habitat (Endangered/Vulnerable/Special Least Concern)

Matters of Local Environmental Significance

- Area of Significance

Sea Turtle Nesting and Turtle Sensitive Areas

Sea Turtle Nesting Area Significance

- Significant
- Very significant

- Turtle Sensitive Area

Other Elements

- Cadastre
- Ocean/Waterbody/Watercourse
- Road
- Torres Shire Boundary
- Area Outside Torres Shire

Data Source

The State Environmental Significance datasets depicted on this map has been sourced from: State of Queensland (Department of Environment and Science) 2020; Data used: Matters of State Environmental Significance (individual datasets for each category of MSES as supplied) and was the latest data available at the map compilation date (February - June 2020)

The Local Environmental Significance dataset depicted on this map has been sourced from: David Fell Environmental (Flora & Ecology Consultants); Publication date: September 2017.

Sea turtle nesting areas and suggested sea turtle sensitive areas depicted on this map has been sourced from: Department of Environment and Science, Queensland 2020.

Information

Whilst every care is taken to ensure the accuracy of this product, neither the Torres Shire Council or the State of Queensland make any representations or warranties about its accuracy, reliability, completeness or suitability for any particular purpose and disclaims all responsibility and all liability (including without limitation, liability in negligence) for all expenses, losses, damages (including indirect or consequential damage) and costs that may occur as a result of the product being inaccurate or incomplete in any way or for any reason. All data depicted on this map has been sourced from either the Torres Shire Council or the State of Queensland from the latest datasets available at the time of map compilation. Crown and Council Copyright Reserved.

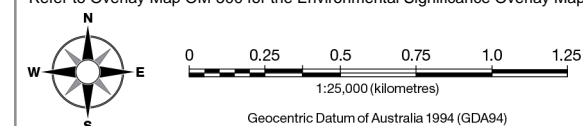
Map compilation date: July 2020.

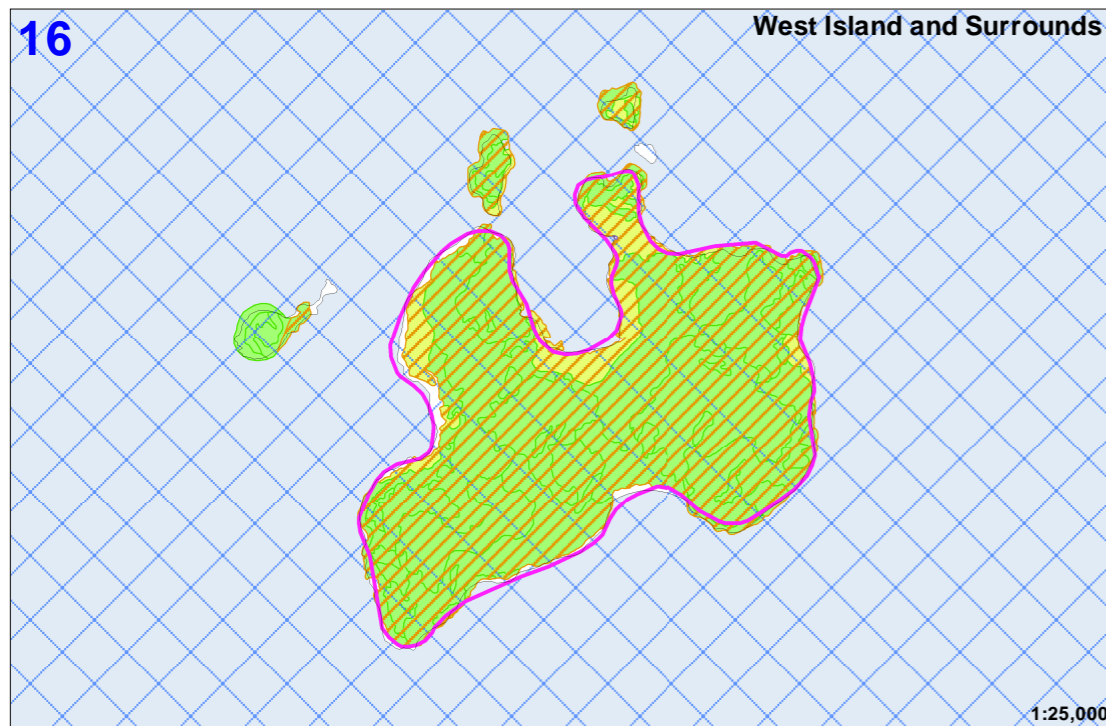
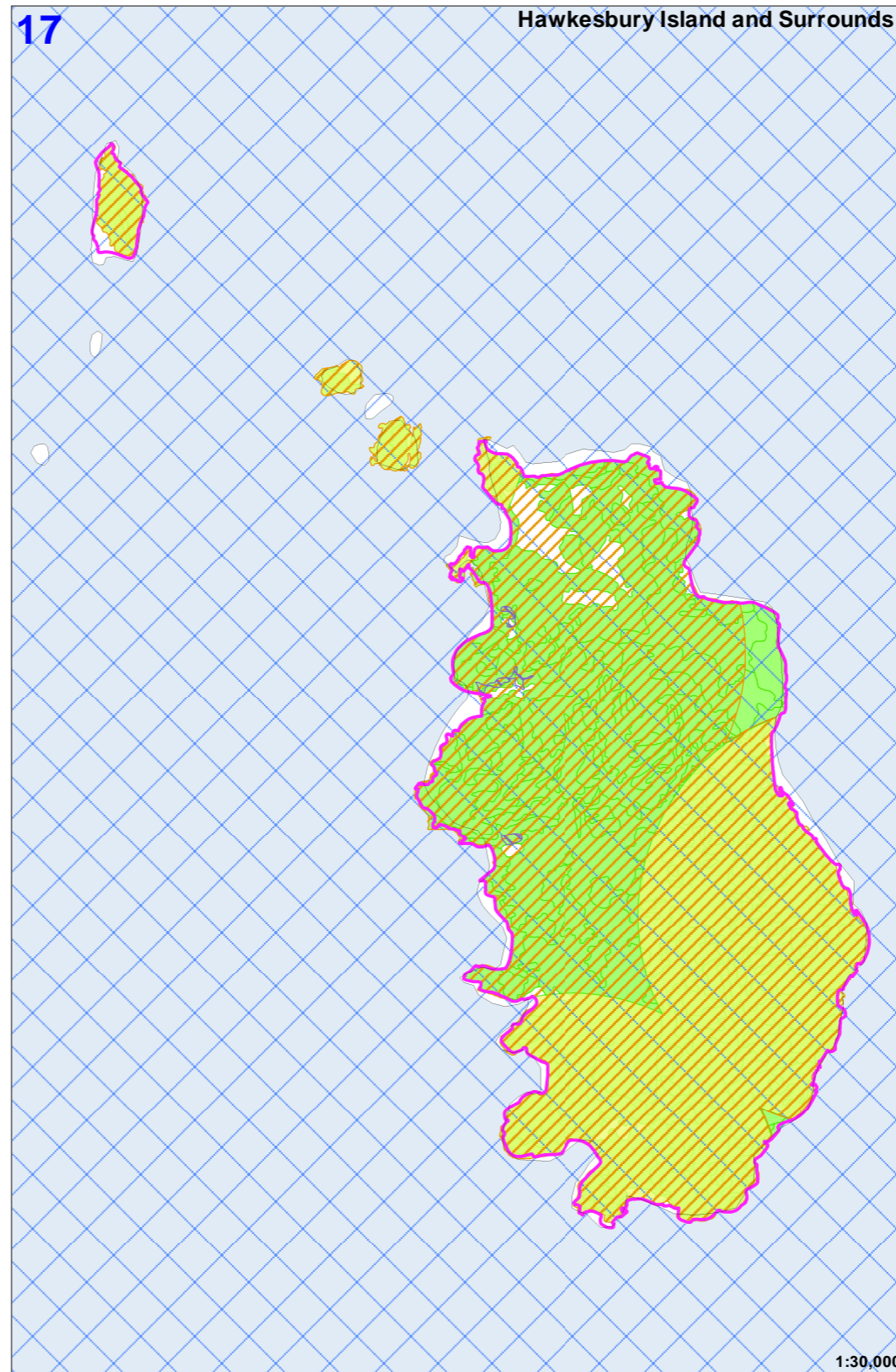
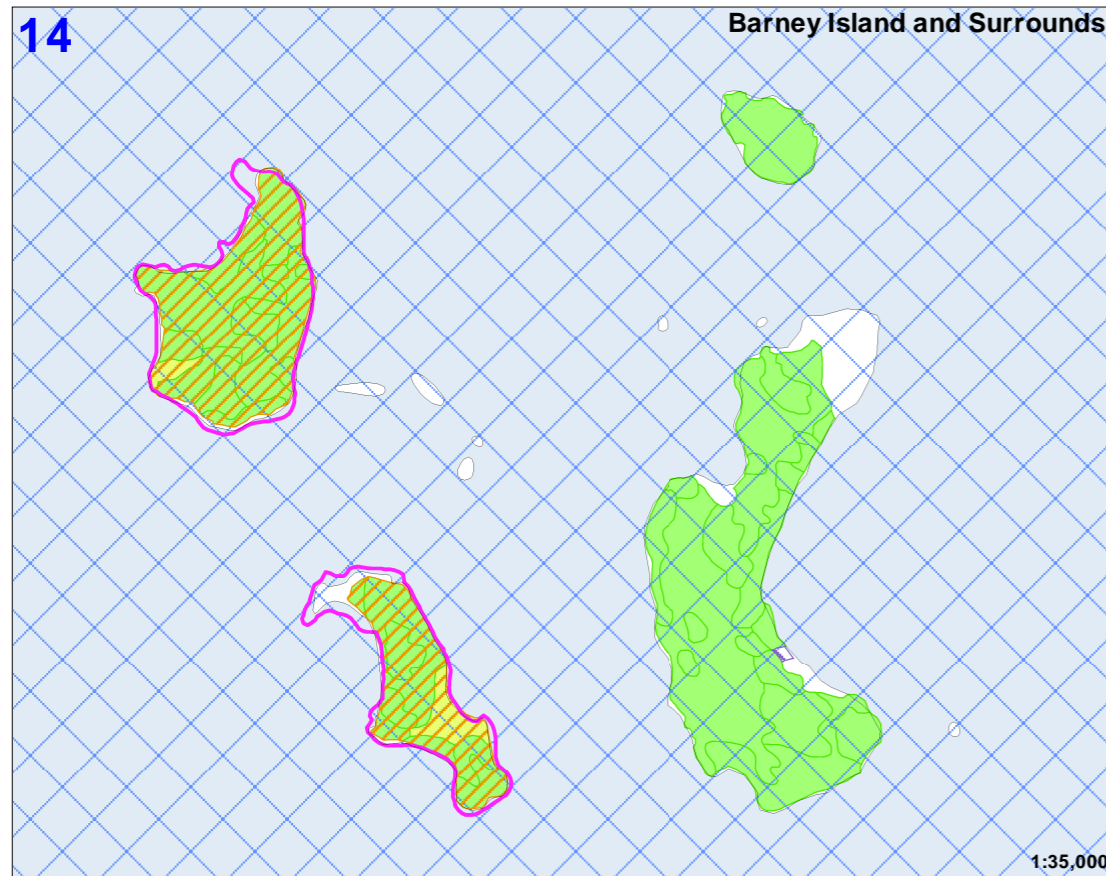
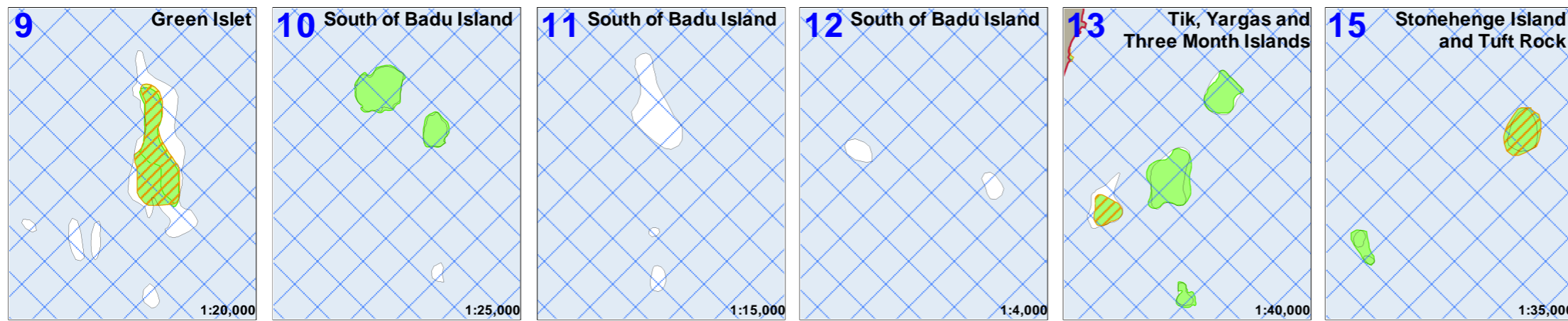
Note

Where information on the map is obscured by text or other map elements contact Torres Shire Council for a determination.

Map Index











Refer to Overlay Map OM-500 for the Environmental Significance Overlay Map Index.





LEGEND




Matters of State Environmental Significance

-  Declared Fish Habitat Area
-  High Ecological Significance Wetlands
-  Protected Areas (Estates)
-  Regulated Vegetation (Category B)
-  Regulated Vegetation (Category C)
-  Regulated Vegetation (Category R)
-  Regulated Vegetation (Essential Habitat)
-  Regulated Vegetation (Wetland)
-  Regulated Vegetation (Intersecting a Watercourse)
-  Wildlife Habitat (Endangered/Vulnerable/Special Least Concern)






Matters of Local Environmental Significance

-  Area of Significance

Sea Turtle Nesting and Turtle Sensitive Areas

- Sea Turtle Nesting Area Significance**
-  Significant
-  Very significant
-  Turtle Sensitive Area

Other Elements

-  Cadastre
-  Ocean/Waterbody/Watercourse
-  Road
-  Torres Shire Boundary
-  Area Outside Torres Shire

Data Source

The State Environment Significance datasets depicted on this map has been sourced from: State of Queensland (Department of Environment and Science) 2020; Data used: Matters of State Environmental Significance (individual datasets for each category of MSES as supplied) and was the latest data available at the map compilation date (February - June 2020)

The Local Environmental Significance dataset depicted on this map has been sourced from: David Fell Environmental (Flora & Ecology Consultants); Publication date: September 2017.

Sea turtle nesting areas and suggested sea turtle sensitive areas depicted on this map has been sourced from: Department of Environment and Science, Queensland 2020.

Information

Whilst every care is taken to ensure the accuracy of this product, neither the Torres Shire Council or the State of Queensland make any representations or warranties about its accuracy, reliability, completeness or suitability for any particular purpose and disclaims all responsibility and all liability (including without limitation, liability in negligence) for all expenses, losses, damages (including indirect or consequential damage) and costs that may occur as a result of the product being inaccurate or incomplete in any way or for any reason. All data depicted on this map has been sourced from either the Torres Shire Council or the State of Queensland from the latest datasets available at the time of map compilation. Crown and Council Copyright Reserved.


Map compilation date: July 2020.


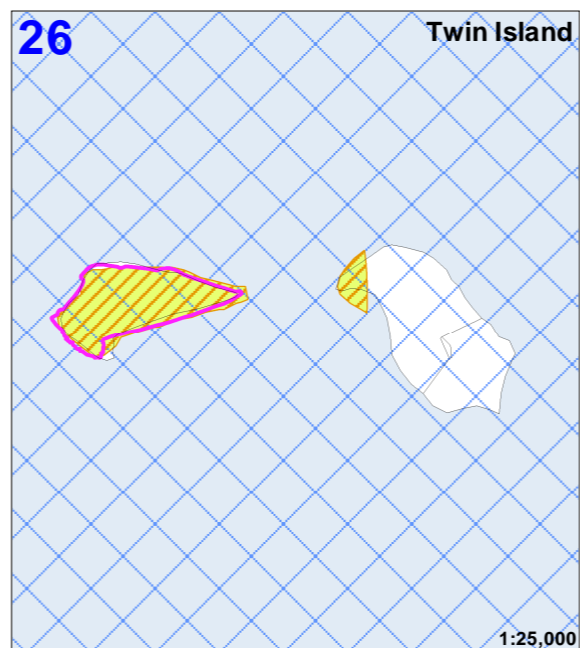
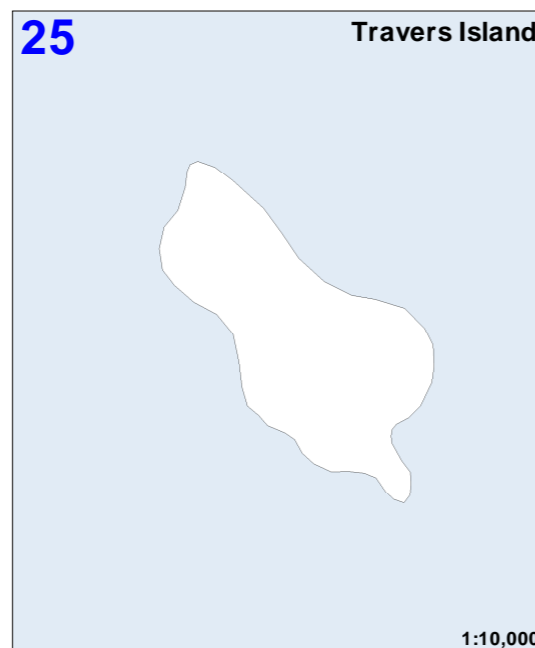

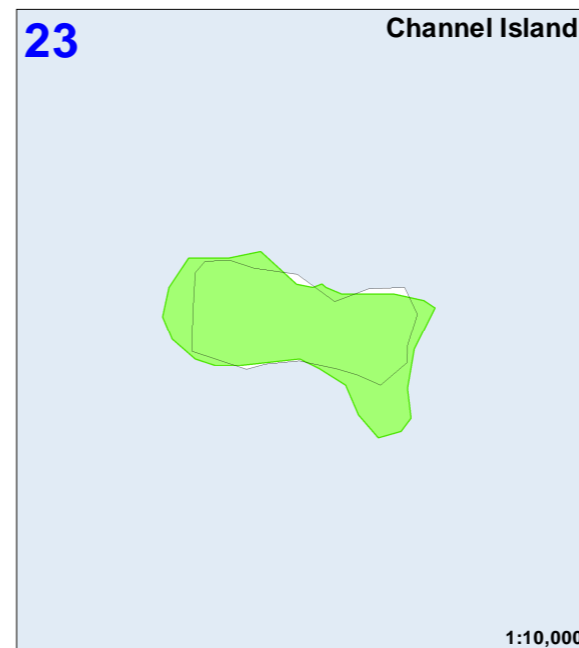
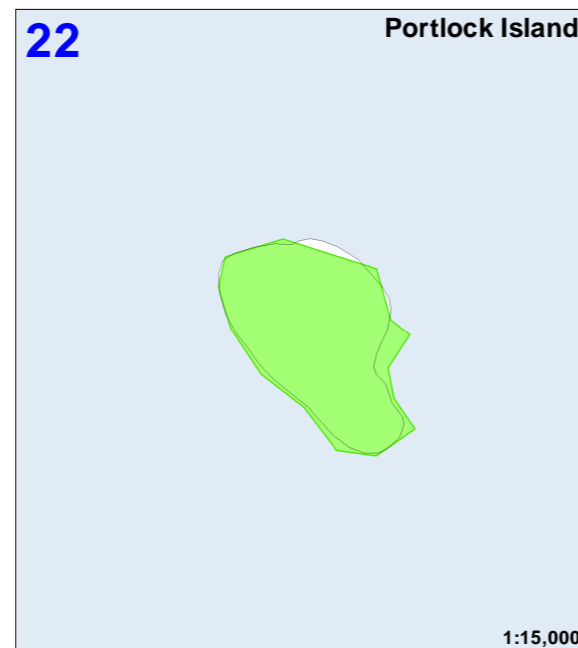
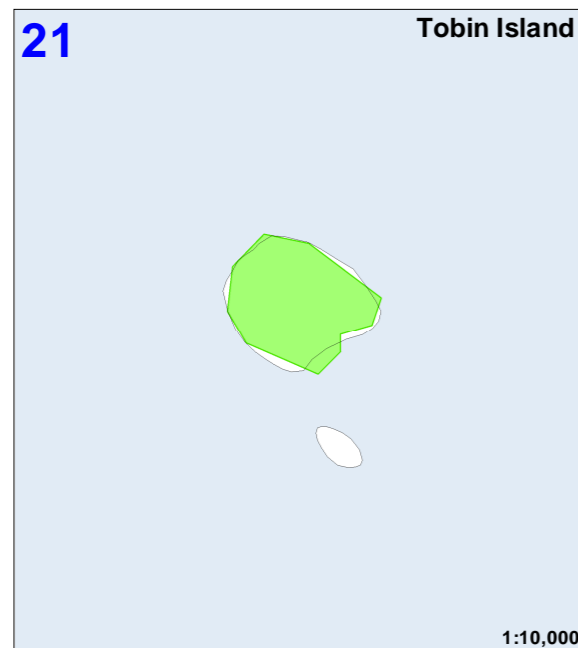
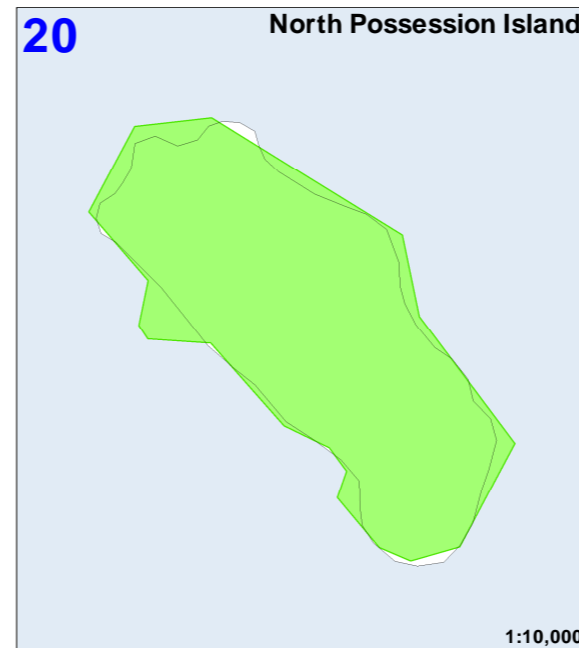
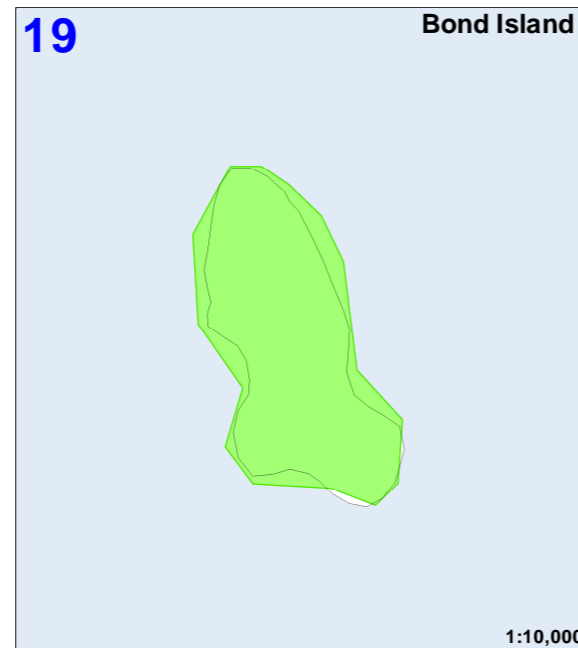

Note

Where information on the map is obscured by text or other map elements contact Torres Shire Council for a determination.

Map Index

Refer to Overlay Map OM-500 for the Environmental Significance Overlay Map Index.





LEGEND

Matters of State Environmental Significance

- Declared Fish Habitat Area
- High Ecological Significance Wetlands
- Protected Areas (Estates)
- Regulated Vegetation (Category B)
- Regulated Vegetation (Category C)
- Regulated Vegetation (Category R)
- Regulated Vegetation (Essential Habitat)
- Regulated Vegetation (Wetland)
- Regulated Vegetation (Intersecting a Watercourse)
- Wildlife Habitat (Endangered/Vulnerable/Special Least Concern)

Matters of Local Environmental Significance

- Area of Significance

Sea Turtle Nesting and Turtle Sensitive Areas

- Sea Turtle Nesting Area Significance**
- Significant
- Very significant
- Turtle Sensitive Area

Other Elements

- Cadastre
- Ocean/Waterbody/Watercourse
- Road
- Torres Shire Boundary
- Area Outside Torres Shire

Data Source

The State Environmental Significance datasets depicted on this map has been sourced from: State of Queensland (Department of Environment and Science) 2020; Data used: Matters of State Environmental Significance (individual datasets for each category of MSES as supplied) and was the latest data available at the map compilation date (February - June 2020)

The Local Environmental Significance dataset depicted on this map has been sourced from: David Fell Environmental (Flora & Ecology Consultants); Publication date: September 2017.

Sea turtle nesting areas and suggested sea turtle sensitive areas depicted on this map has been sourced from: Department of Environment and Science, Queensland 2020.

Information

Whilst every care is taken to ensure the accuracy of this product, neither the Torres Shire Council or the State of Queensland make any representations or warranties about its accuracy, reliability, completeness or suitability for any particular purpose and disclaims all responsibility and all liability (including without limitation, liability in negligence) for all expenses, losses, damages (including indirect or consequential damage) and costs that may occur as a result of the product being inaccurate or incomplete in any way or for any reason. All data depicted on this map has been sourced from either the Torres Shire Council or the State of Queensland from the latest datasets available at the time of map compilation. Crown and Council Copyright Reserved.

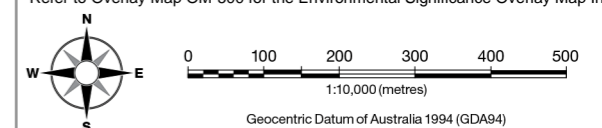
Map compilation date: July 2020.

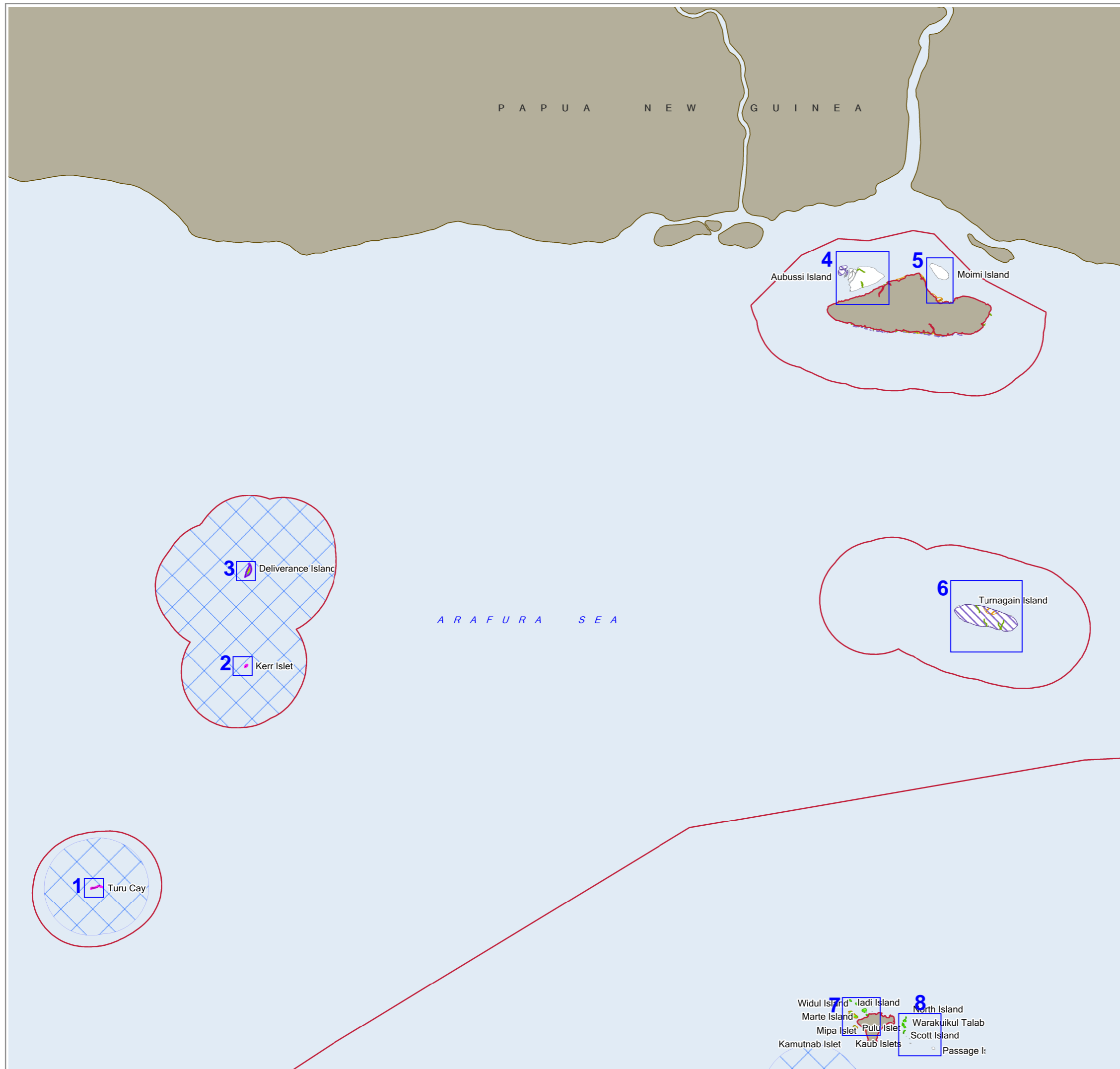
Note

Where information on the map is obscured by text or other map elements contact Torres Shire Council for a determination.

Map Index

Refer to Overlay Map OM-500 for the Environmental Significance Overlay Map Index.





LEGEND

Matters of State Environmental Significance

- Declared Fish Habitat Area
- High Ecological Significance Wetlands
- Protected Areas (Estates)
- Regulated Vegetation (Category B)
- Regulated Vegetation (Category C)
- Regulated Vegetation (Category R)
- Regulated Vegetation (Essential Habitat)
- Regulated Vegetation (Wetland)
- Regulated Vegetation (Intersecting a Watercourse)
- Wildlife Habitat (Endangered/Vulnerable/Special Least Concern)

Matters of Local Environmental Significance

- Area of Significance

Sea Turtle Nesting and Turtle Sensitive Areas

- Sea Turtle Nesting Area Significance**
- Significant
- Very significant
- Turtle Sensitive Area

Other Elements

- Cadastre
- Ocean/Waterbody/Watercourse
- Road
- Torres Shire Boundary
- Area Outside Torres Shire

Data Source

The State Environment Significance datasets depicted on this map has been sourced from: State of Queensland (Department of Environment and Science) 2020;
Data used: Matters of State Environmental Significance (individual datasets for each category of MSES as supplied) and was the latest data available at the map compilation date (February - June 2020)

The Local Environmental Significance dataset depicted on this map has been sourced from: David Fell Environmental (Flora & Ecology Consultants);
Publication date: September 2017.

Sea turtle nesting areas and suggested sea turtle sensitive areas depicted on this map has been sourced from: Department of Environment and Science, Queensland 2020.

Information

Whilst every care is taken to ensure the accuracy of this product, neither the Torres Shire Council or the State of Queensland make any representations or warranties about its accuracy, reliability, completeness or suitability for any particular purpose and disclaims all responsibility and all liability (including without limitation, liability in negligence) for all expenses, losses, damages (including indirect or consequential damage) and costs that may occur as a result of the product being inaccurate or incomplete in any way or for any reason. All data depicted on this map has been sourced from either the Torres Shire Council or the State of Queensland from the latest datasets available at the time of map compilation. Crown and Council Copyright Reserved.

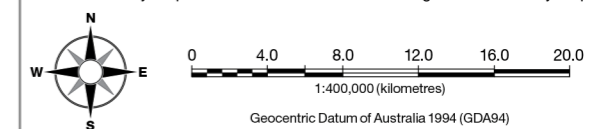
Map compilation date: July 2020.

Note

Where information on the map is obscured by text or other map elements contact Torres Shire Council for a determination.

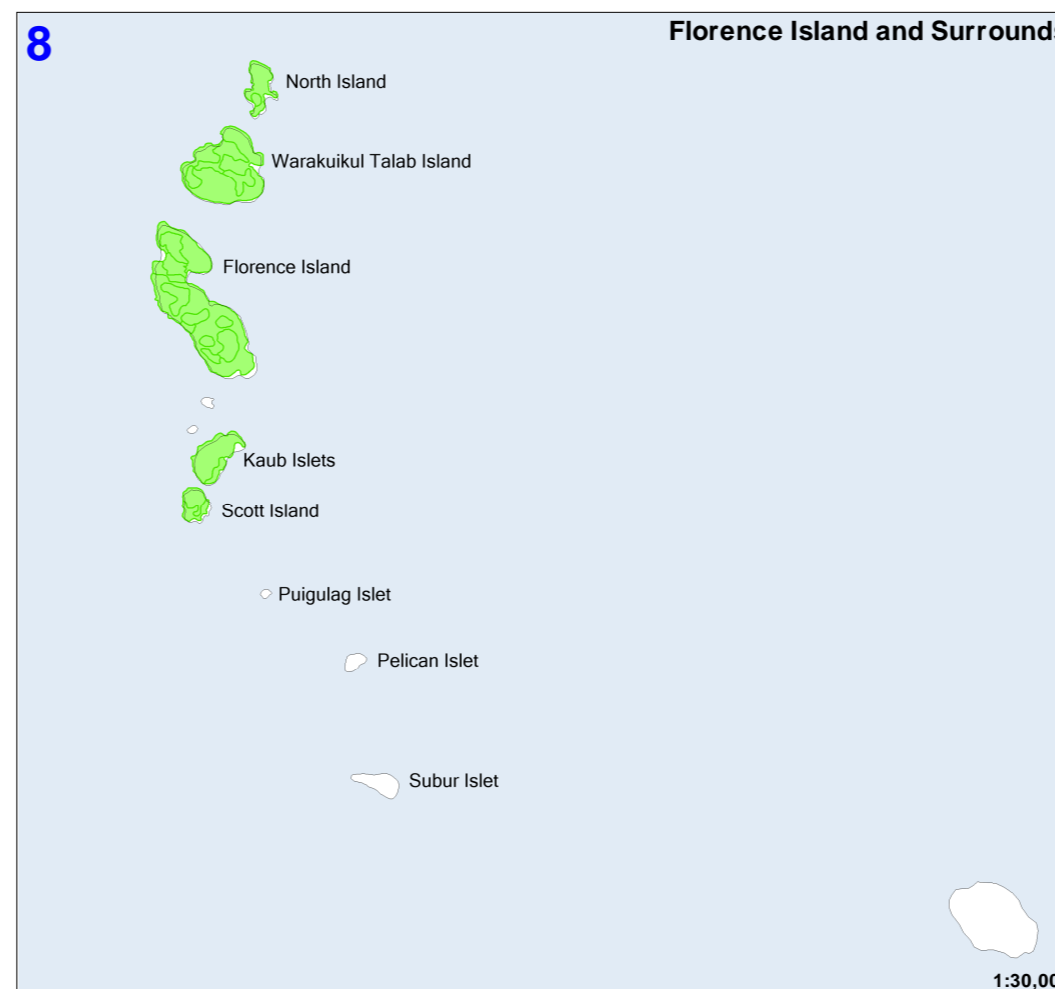
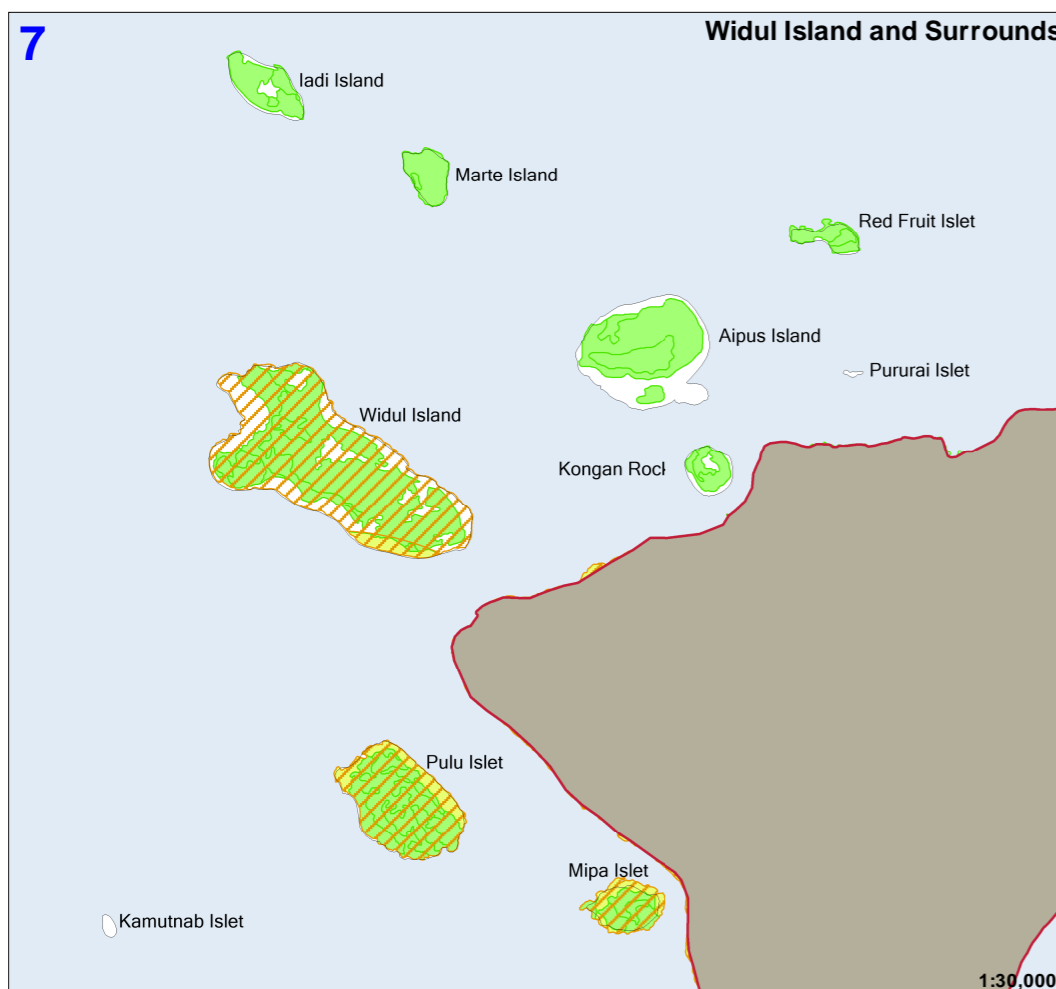
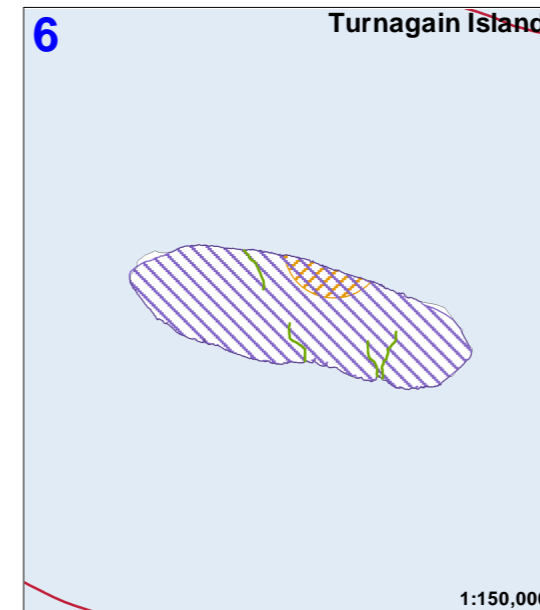
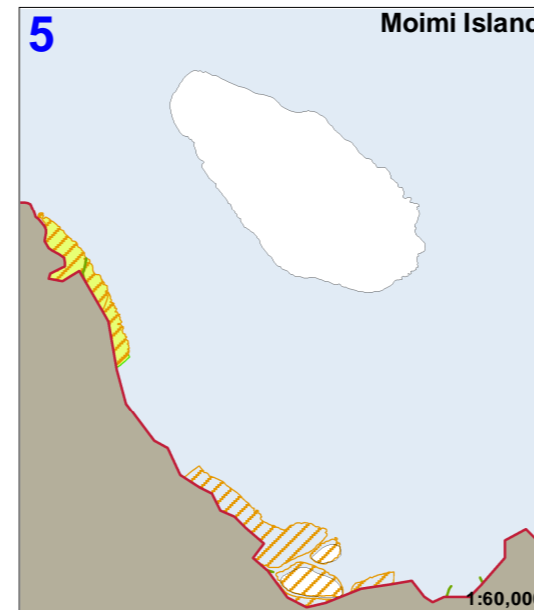
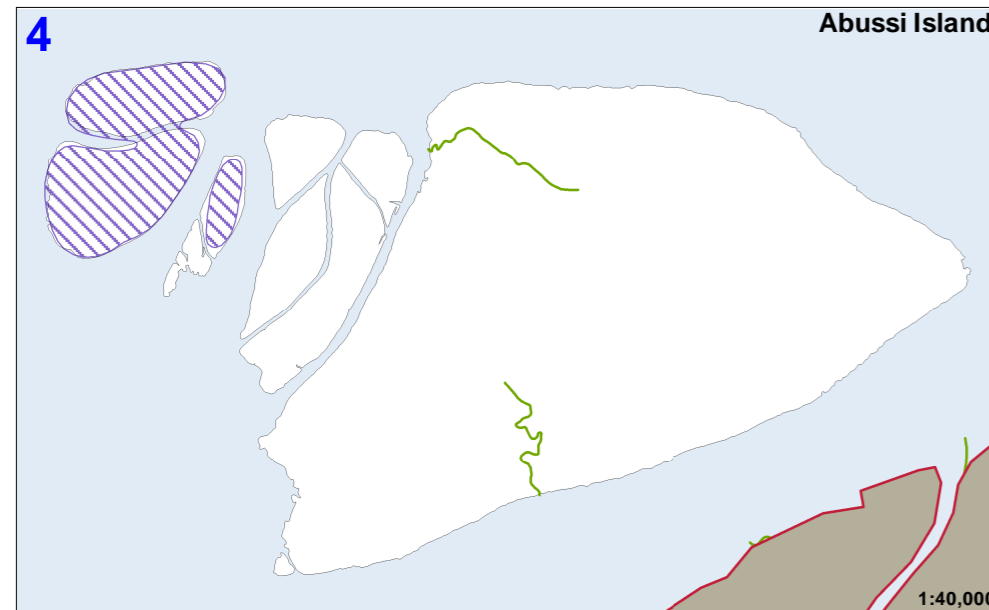
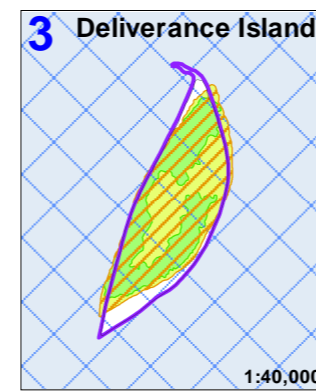
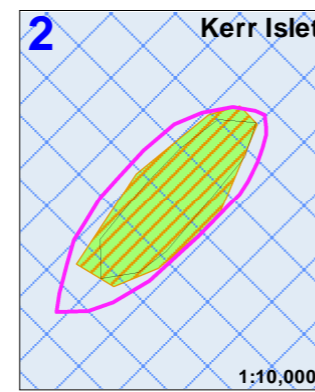
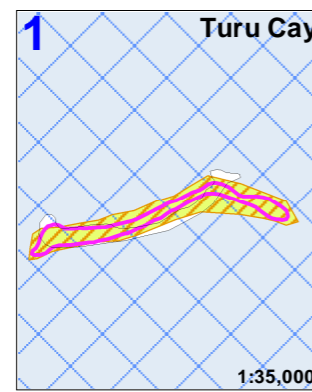
Map Index

Refer to Overlay Map OM-500 for the Environmental Significance Overlay Map Index.



Overlay Map- Environmental Significance Overlay Northern Region

OVERLAY MAP - OM507a



LEGEND

Matters of State Environmental Significance

- Declared Fish Habitat Area
- High Ecological Significance Wetlands
- Protected Areas (Estates)
- Regulated Vegetation (Category B)
- Regulated Vegetation (Category C)
- Regulated Vegetation (Category R)
- Regulated Vegetation (Essential Habitat)
- Regulated Vegetation (Wetland)
- Regulated Vegetation (Intersecting a Watercourse)
- Wildlife Habitat (Endangered/Vulnerable/Special Least Concern)

Matters of Local Environmental Significance

- Area of Significance

Sea Turtle Nesting and Turtle Sensitive Areas

- Sea Turtle Nesting Area Significance**
- Significant
 - Very significant
- Turtle Sensitive Area**
- Turtle Sensitive Area

Other Elements

- Cadastre
- Ocean/Waterbody/Watercourse
- Road
- Torres Shire Boundary
- Area Outside Torres Shire

Data Source

The State Environmental Significance datasets depicted on this map has been sourced from: State of Queensland (Department of Environment and Science) 2020; Data used: Matters of State Environmental Significance (individual datasets for each category of MSES as supplied) and was the latest data available at the map compilation date (February - June 2020)

The Local Environmental Significance dataset depicted on this map has been sourced from: David Fell Environmental (Flora & Ecology Consultants); Publication date: September 2017.

Sea turtle nesting areas and suggested sea turtle sensitive areas depicted on this map has been sourced from: Department of Environment and Science, Queensland 2020.

Information

Whilst every care is taken to ensure the accuracy of this product, neither the Torres Shire Council or the State of Queensland make any representations or warranties about its accuracy, reliability, completeness or suitability for any particular purpose and disclaims all responsibility and all liability (including without limitation, liability in negligence) for all expenses, losses, damages (including indirect or consequential damage) and costs that may occur as a result of the product being inaccurate or incomplete in any way or for any reason. All data depicted on this map has been sourced from either the Torres Shire Council or the State of Queensland from the latest datasets available at the time of map compilation. Crown and Council Copyright Reserved.

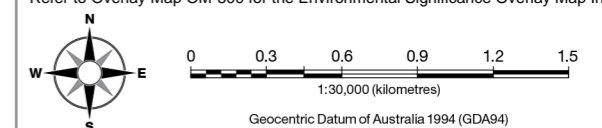
Map compilation date: July 2020.

Note

Where information on the map is obscured by text or other map elements contact Torres Shire Council for a determination.

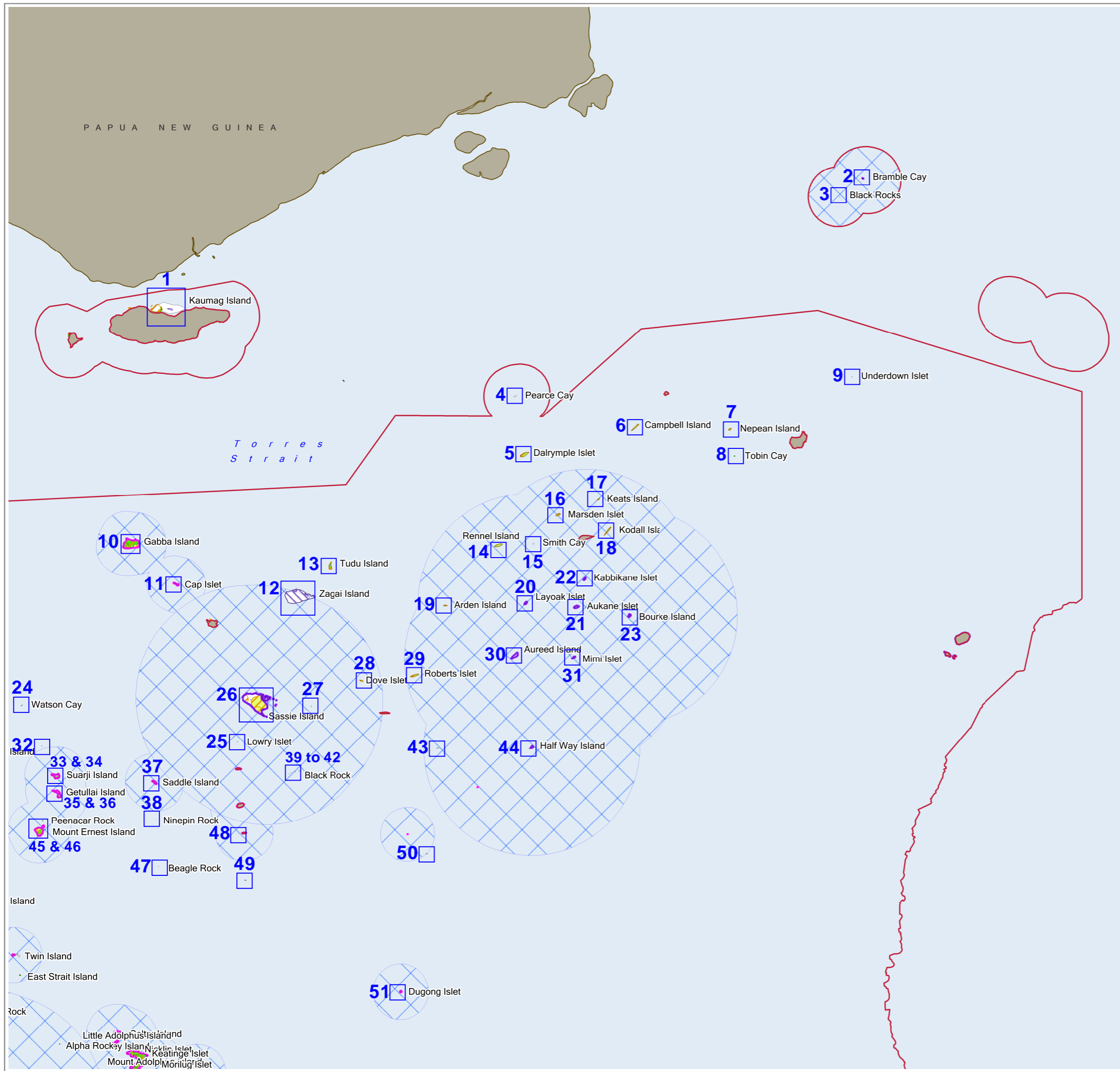
Map Index

Refer to Overlay Map OM-500 for the Environmental Significance Overlay Map Index.



Overlay Map-
Environmental Significance Overlay
Northern Region
enlargements

OVERLAY MAP - OM507b



LEGEND

Matters of State Environmental Significance

- Declared Fish Habitat Area
- High Ecological Significance Wetlands
- Protected Areas (Estates)
- Regulated Vegetation (Category B)
- Regulated Vegetation (Category C)
- Regulated Vegetation (Category R)
- Regulated Vegetation (Essential Habitat)
- Regulated Vegetation (Wetland)
- Regulated Vegetation (Intersecting a Watercourse)
- Wildlife Habitat (Endangered/Vulnerable/Special Least Concern)

Matters of Local Environmental Significance

- Area of Significance

Sea Turtle Nesting and Turtle Sensitive Areas

Sea Turtle Nesting Area Significance

- Significant
- Very significant

- Turtle Sensitive Area

Other Elements

- Cadastre
- Ocean/Waterbody/Watercourse
- Road
- Torres Shire Boundary
- Area Outside Torres Shire

Data Source

The State Environment Significance datasets depicted on this map has been sourced from: State of Queensland (Department of Environment and Science) 2020; Data used: Matters of State Environmental Significance (individual datasets for each category of MSES as supplied) and was the latest data available at the map compilation date (February - June 2020)

The Local Environmental Significance dataset depicted on this map has been sourced from: David Fell Environmental (Flora & Ecology Consultants); Publication date: September 2017.

Sea turtle nesting areas and suggested sea turtle sensitive areas depicted on this map has been sourced from: Department of Environment and Science, Queensland 2020.

Information

Whilst every care is taken to ensure the accuracy of this product, neither the Torres Shire Council or the State of Queensland make any representations or warranties about its accuracy, reliability, completeness or suitability for any particular purpose and disclaims all responsibility and all liability (including without limitation, liability in negligence) for all expenses, losses, damages (including indirect or consequential damage) and costs that may occur as a result of the product being inaccurate or incomplete in any way or for any reason. All data depicted on this map has been sourced from either the Torres Shire Council or the State of Queensland from the latest datasets available at the time of map compilation. Crown and Council Copyright Reserved.

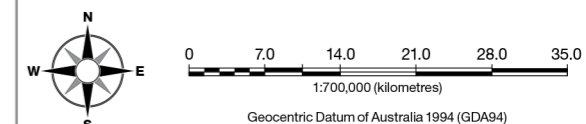
Map compilation date: July 2020.

Note

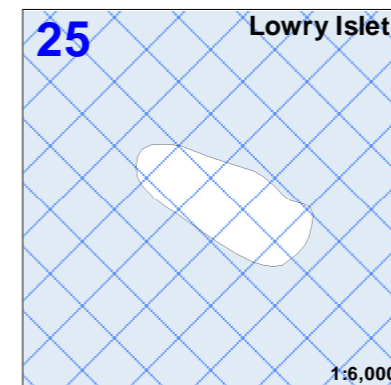
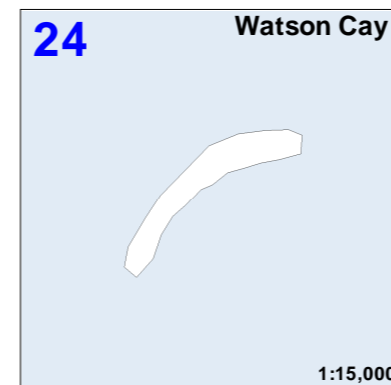
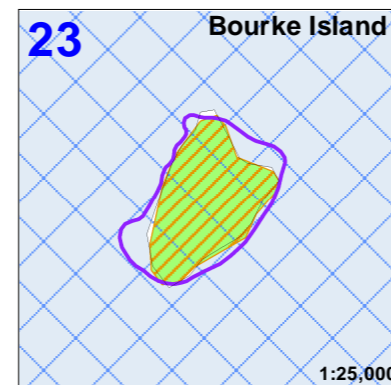
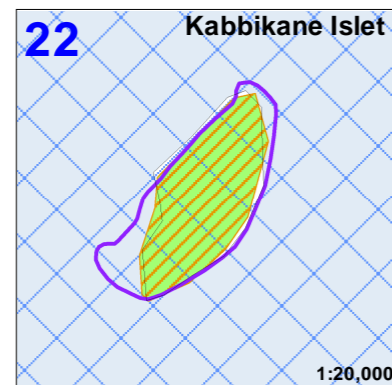
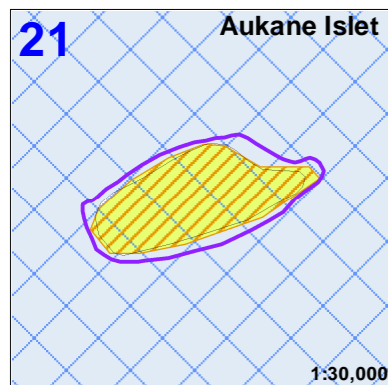
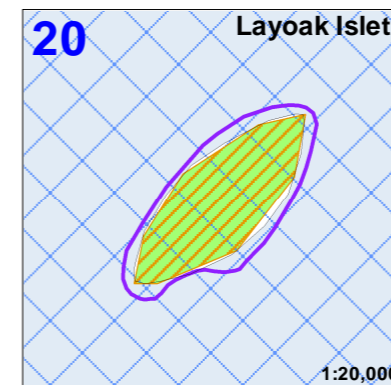
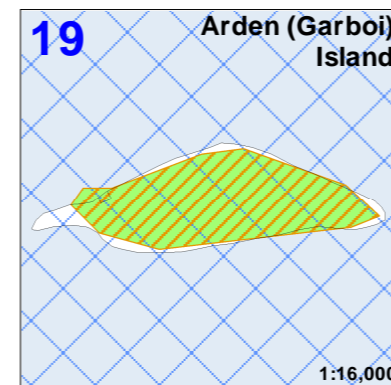
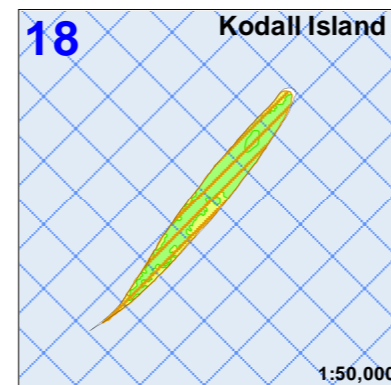
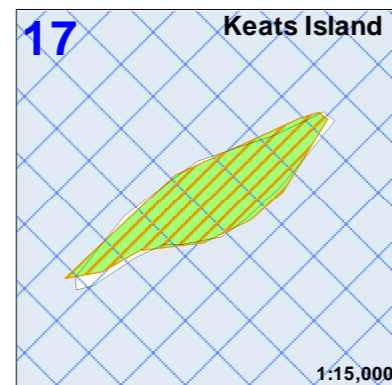
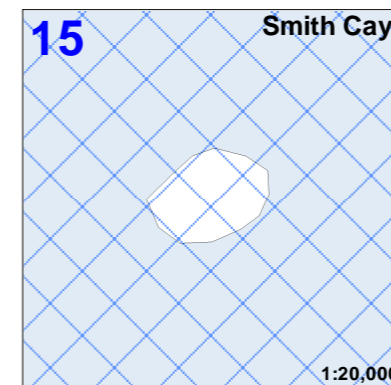
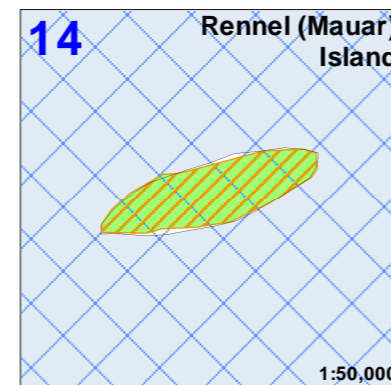
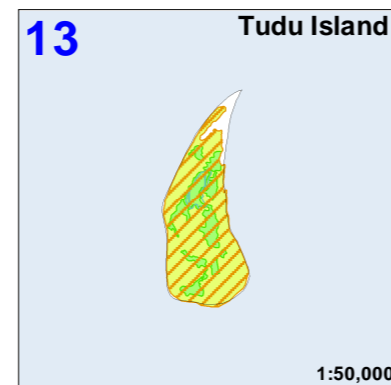
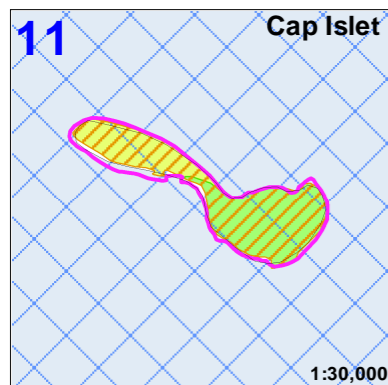
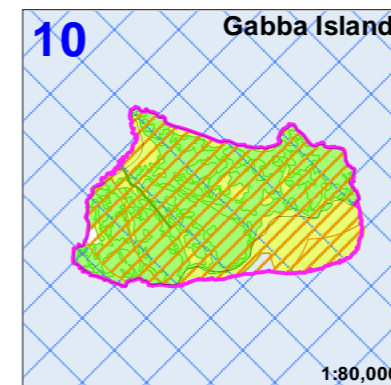
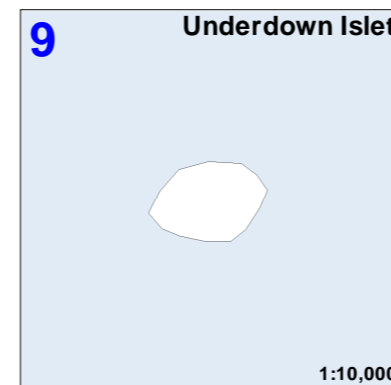
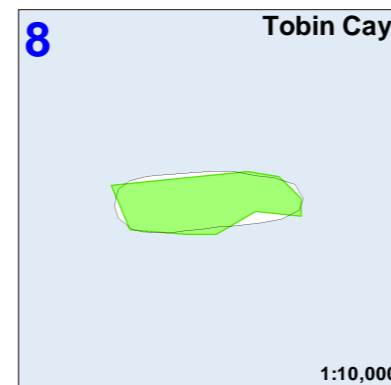

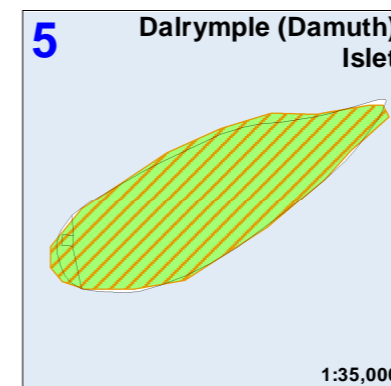
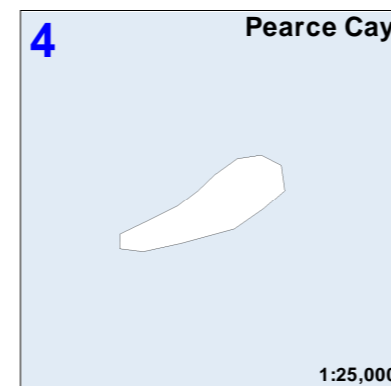
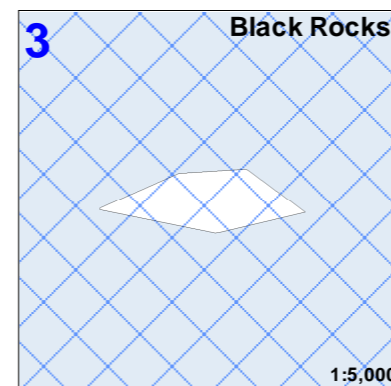
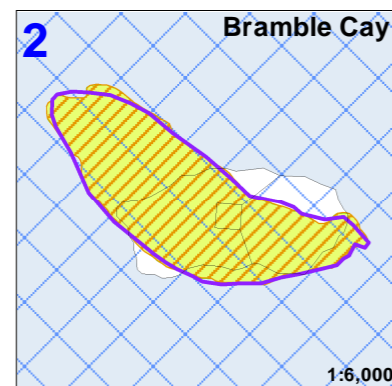
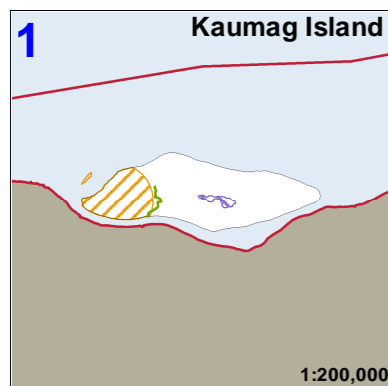
Where information on the map is obscured by text or other map elements contact Torres Shire Council for a determination.

Map Index

Refer to Overlay Map OM-500 for the Environmental Significance Overlay Map Index.



Overlay Map-
Environmental Significance Overlay
Northeastern Region



LEGEND

Matters of State Environmental Significance

- Declared Fish Habitat Area
- High Ecological Significance Wetlands
- Protected Areas (Estates)
- Regulated Vegetation (Category B)
- Regulated Vegetation (Category C)
- Regulated Vegetation (Category R)
- Regulated Vegetation (Essential Habitat)
- Regulated Vegetation (Wetland)
- Regulated Vegetation (Intersecting a Watercourse)
- Wildlife Habitat (Endangered/Vulnerable/Special Least Concern)

Matters of Local Environmental Significance

- Area of Significance

Sea Turtle Nesting and Turtle Sensitive Areas

Sea Turtle Nesting Area Significance

- Significant
- Very significant

- Turtle Sensitive Area

Other Elements

- Cadastre
- Ocean/Waterbody/Watercourse
- Road
- Torres Shire Boundary
- Area Outside Torres Shire

Data Source

The State Environmental Significance datasets depicted on this map has been sourced from: State of Queensland (Department of Environment and Science) 2020; Data used: Matters of State Environmental Significance (individual datasets for each category of MSES as supplied) and was the latest data available at the map compilation date (February - June 2020)

The Local Environmental Significance dataset depicted on this map has been sourced from: David Fell Environmental (Flora & Ecology Consultants); Publication date: September 2017.

Sea turtle nesting areas and suggested sea turtle sensitive areas depicted on this map has been sourced from: Department of Environment and Science, Queensland 2020.

Information

Whilst every care is taken to ensure the accuracy of this product, neither the Torres Shire Council or the State of Queensland make any representations or warranties about its accuracy, reliability, completeness or suitability for any particular purpose and disclaims all responsibility and all liability (including without limitation, liability in negligence) for all expenses, losses, damages (including indirect or consequential damage) and costs that may occur as a result of the product being inaccurate or incomplete in any way or for any reason. All data depicted on this map has been sourced from either the Torres Shire Council or the State of Queensland from the latest datasets available at the time of map compilation. Crown and Council Copyright Reserved.

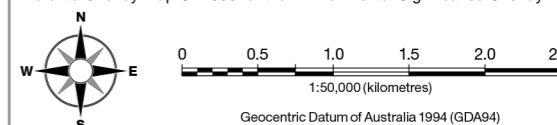
Map compilation date: July 2020.

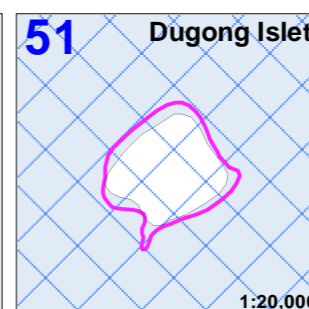
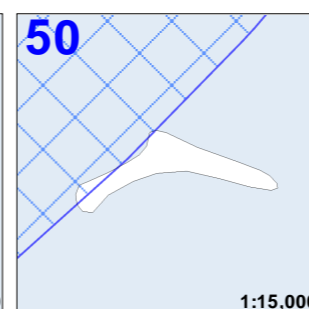
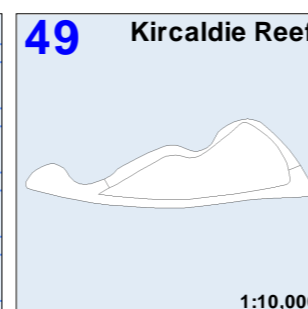
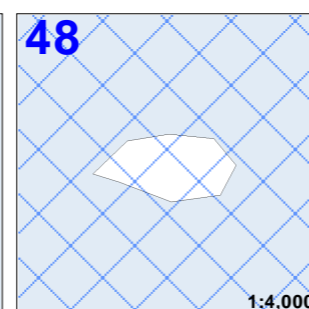
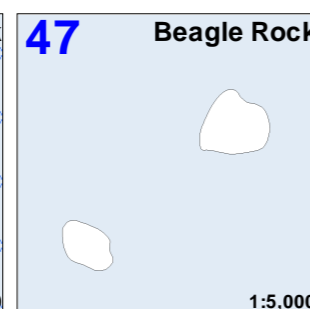
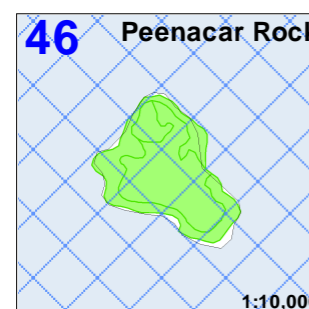
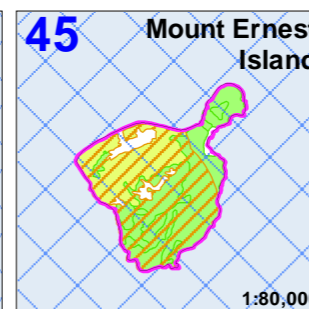
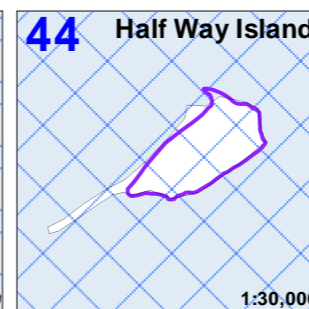
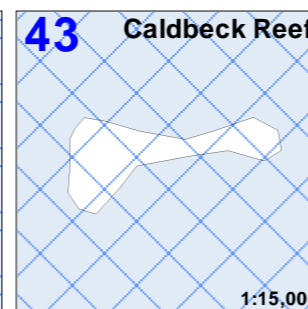
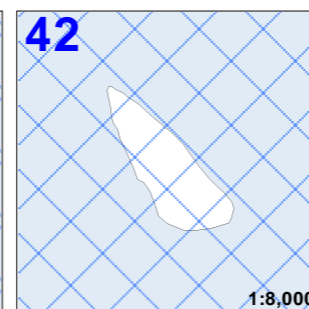
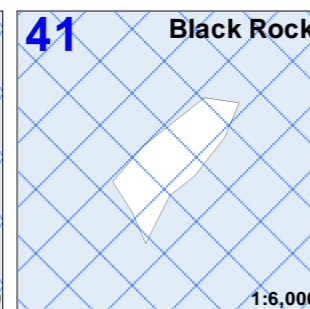
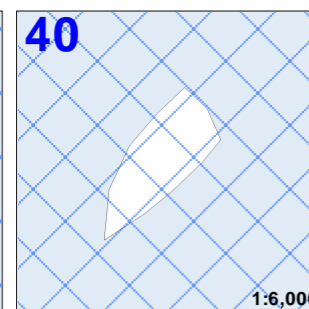
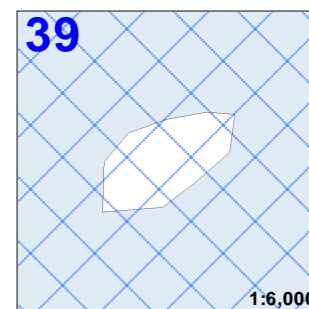
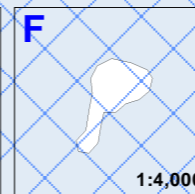
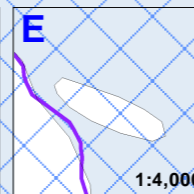
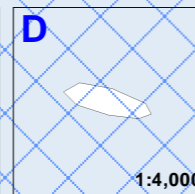
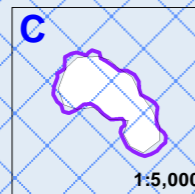
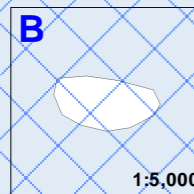
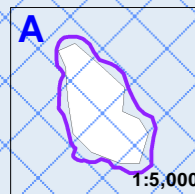
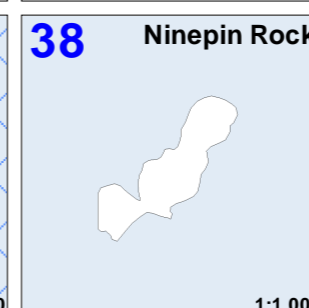
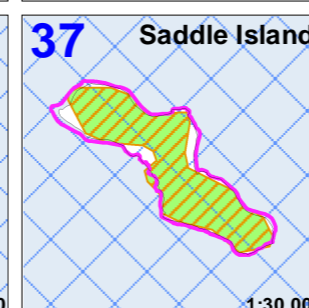
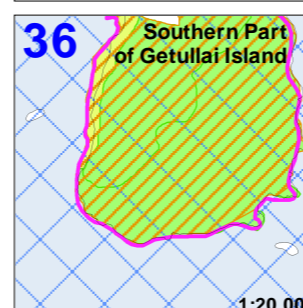
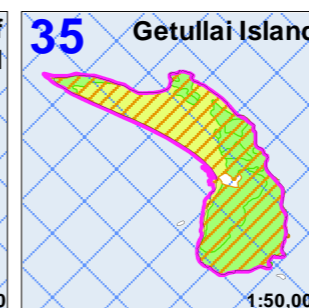
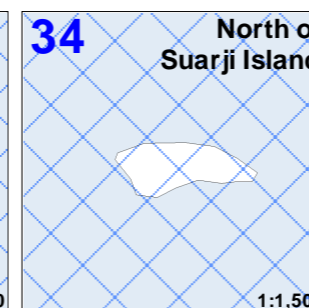
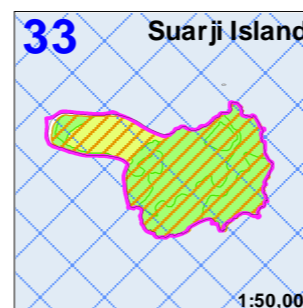
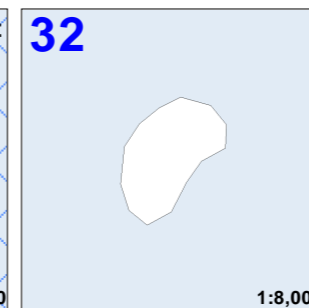
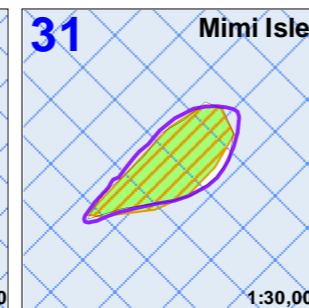
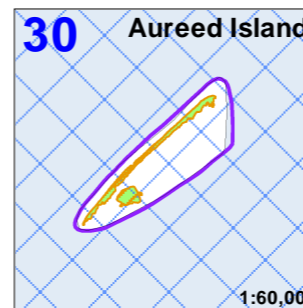
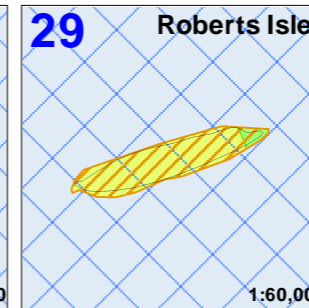
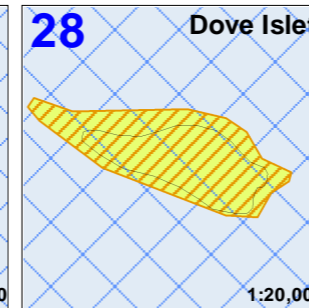
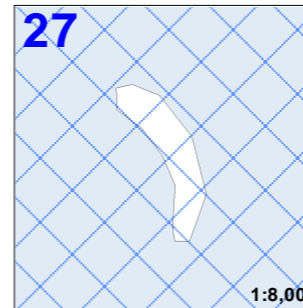
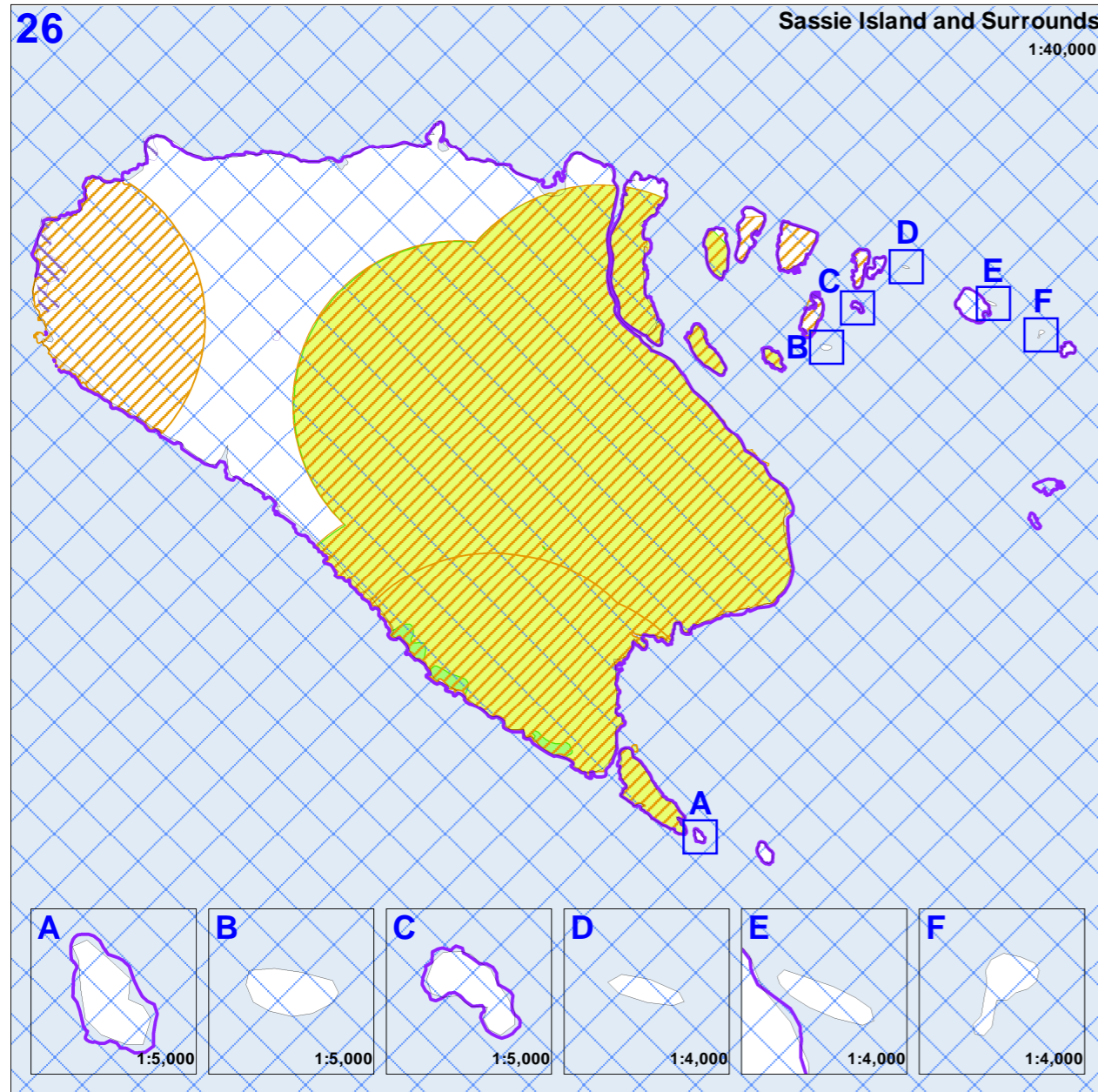
Note

Where information on the map is obscured by text or other map elements contact Torres Shire Council for a determination.

Map Index

Refer to Overlay Map OM-500 for the Environmental Significance Overlay Map Index.





LEGEND

Matters of State Environmental Significance

- Declared Fish Habitat Area
- High Ecological Significance Wetlands
- Protected Areas (Estates)
- Regulated Vegetation (Category B)
- Regulated Vegetation (Category C)
- Regulated Vegetation (Category R)
- Regulated Vegetation (Essential Habitat)
- Regulated Vegetation (Wetland)
- Regulated Vegetation (Intersecting a Watercourse)
- Wildlife Habitat (Endangered/Vulnerable/Special Least Concern)

Matters of Local Environmental Significance

- Area of Significance

Sea Turtle Nesting and Turtle Sensitive Areas

- Sea Turtle Nesting Area Significance**
- Significant
- Very significant
- Turtle Sensitive Area

Other Elements

- Cadastre
- Ocean/Waterbody/Watercourse
- Road
- Torres Shire Boundary
- Area Outside Torres Shire

Data Source

The State Environment Significance datasets depicted on this map has been sourced from: State of Queensland (Department of Environment and Science) 2020; Data used: Matters of State Environmental Significance (individual datasets for each category of MSES as supplied) and was the latest data available at the map compilation date (February - June 2020)

The Local Environmental Significance dataset depicted on this map has been sourced from: David Fell Environmental (Flora & Ecology Consultants); Publication date: September 2017.

Sea turtle nesting areas and suggested sea turtle sensitive areas depicted on this map has been sourced from: Department of Environment and Science, Queensland 2020.

Information

Whilst every care is taken to ensure the accuracy of this product, neither the Torres Shire Council or the State of Queensland make any representations or warranties about its accuracy, reliability, completeness or suitability for any particular purpose and disclaims all responsibility and all liability (including without limitation, liability in negligence) for all expenses, losses, damages (including indirect or consequential damage) and costs that may occur as a result of the product being inaccurate or incomplete in any way or for any reason. All data depicted on this map has been sourced from either the Torres Shire Council or the State of Queensland from the latest datasets available at the time of map compilation. Crown and Council Copyright Reserved.

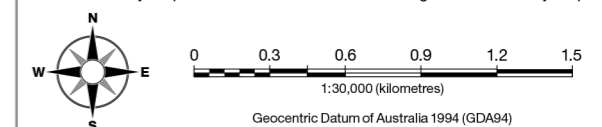
Map compilation date: July 2020.

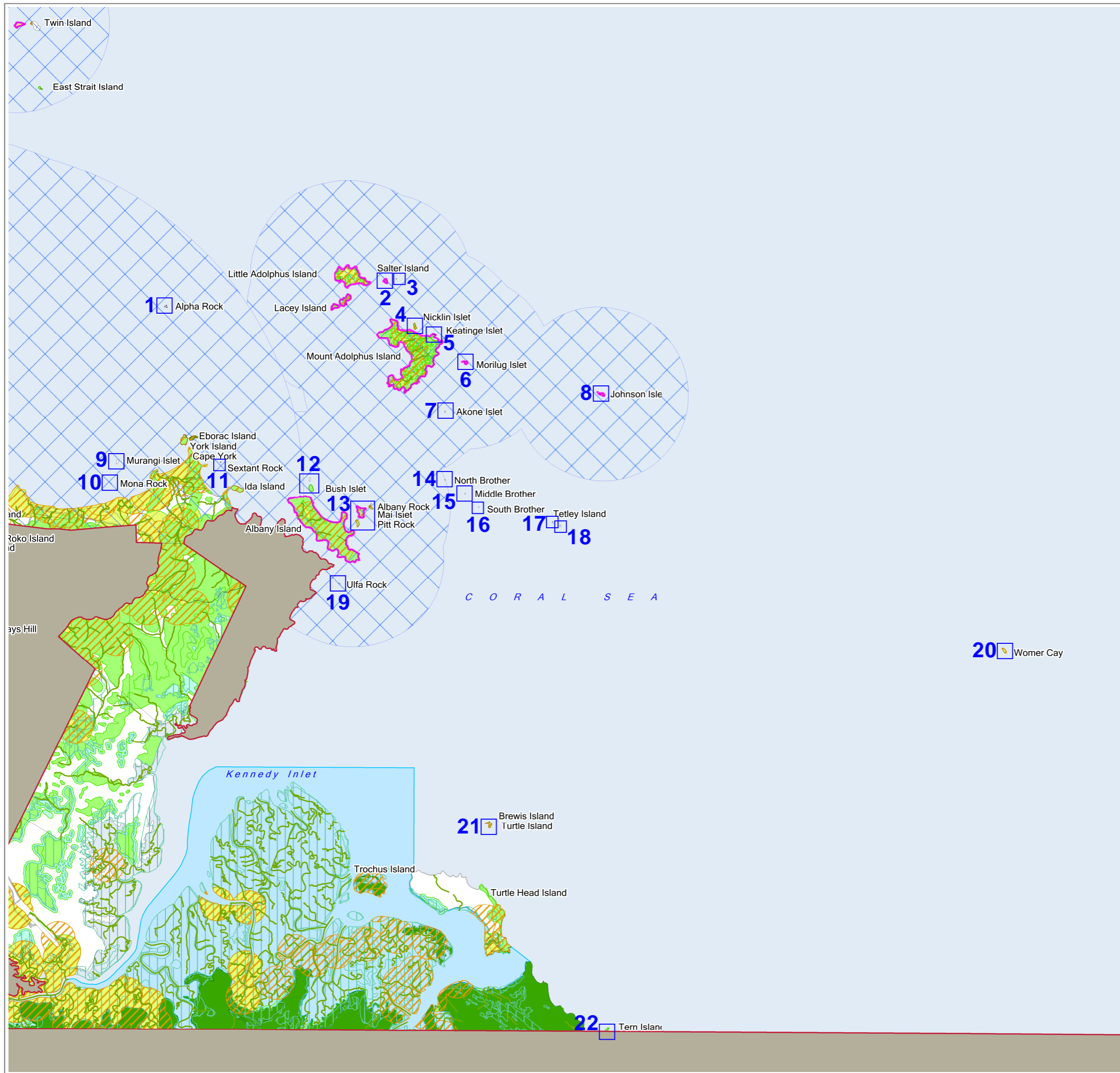
Note

Where information on the map is obscured by text or other map elements contact Torres Shire Council for a determination.

Map Index

Refer to Overlay Map OM-500 for the Environmental Significance Overlay Map Index.





LEGEND

Matters of State Environmental Significance

- Declared Fish Habitat Area
- High Ecological Significance Wetlands
- Protected Areas (Estates)
- Regulated Vegetation (Category B)
- Regulated Vegetation (Category C)
- Regulated Vegetation (Category R)
- Regulated Vegetation (Essential Habitat)
- Regulated Vegetation (Wetland)
- Regulated Vegetation (Intersecting a Watercourse)
- Wildlife Habitat (Endangered/Vulnerable/Special Least Concern)

Matters of Local Environmental Significance

- Area of Significance

Sea Turtle Nesting and Turtle Sensitive Areas

Sea Turtle Nesting Area Significance

- Significant
- Very significant

- Turtle Sensitive Area

Other Elements

- Cadastre
- Ocean/Waterbody/Watercourse
- Road
- Torres Shire Boundary
- Area Outside Torres Shire

Data Source

The State Environment Significance datasets depicted on this map has been sourced from: State of Queensland (Department of Environment and Science) 2020; Data used: Matters of State Environmental Significance (individual datasets for each category of MSES as supplied) and was the latest data available at the map compilation date (February - June 2020)

The Local Environmental Significance dataset depicted on this map has been sourced from: David Fell Environmental (Flora & Ecology Consultants); Publication date: September 2017.

Sea turtle nesting areas and suggested sea turtle sensitive areas depicted on this map has been sourced from: Department of Environment and Science, Queensland 2020.

Information

Whilst every care is taken to ensure the accuracy of this product, neither the Torres Shire Council or the State of Queensland make any representations or warranties about its accuracy, reliability, completeness or suitability for any particular purpose and disclaims all responsibility and all liability (including without limitation, liability in negligence) for all expenses, losses, damages (including indirect or consequential damage) and costs that may occur as a result of the product being inaccurate or incomplete in any way or for any reason. All data depicted on this map has been sourced from either the Torres Shire Council or the State of Queensland from the latest datasets available at the time of map compilation. Crown and Council Copyright Reserved.

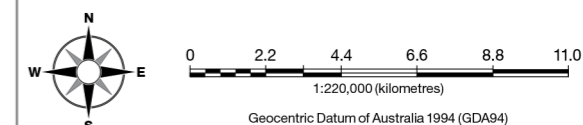
Map compilation date: July 2020.

Note

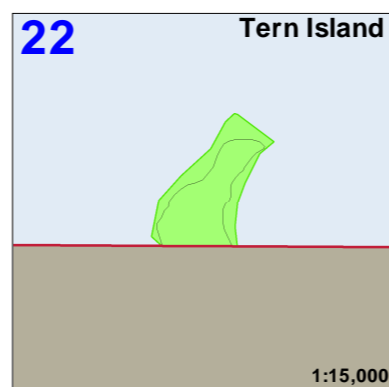
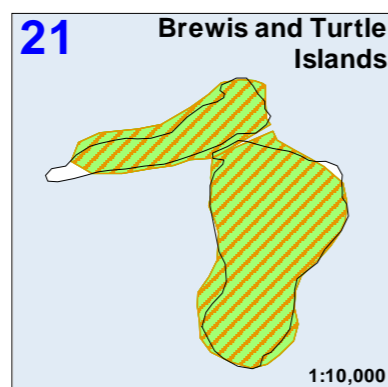
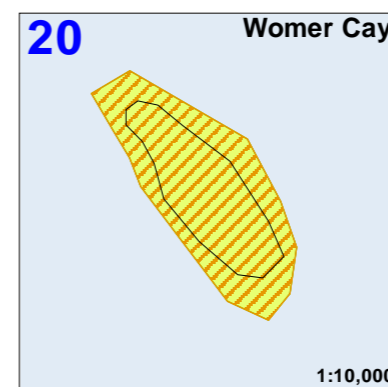
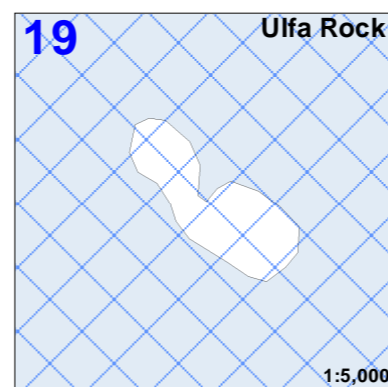
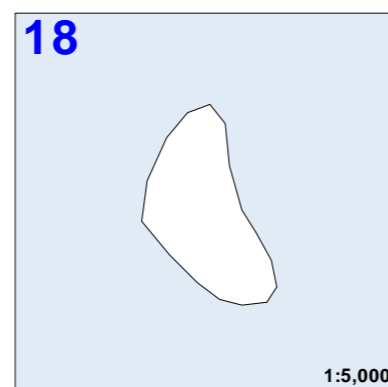
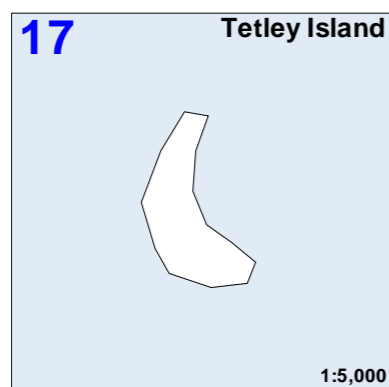
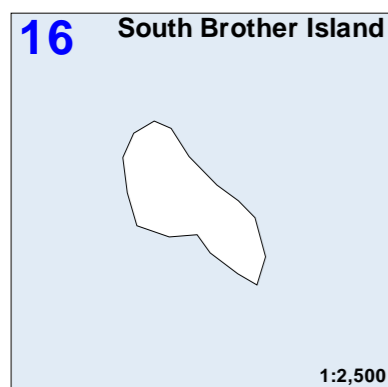
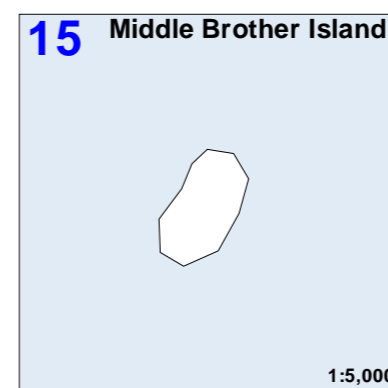
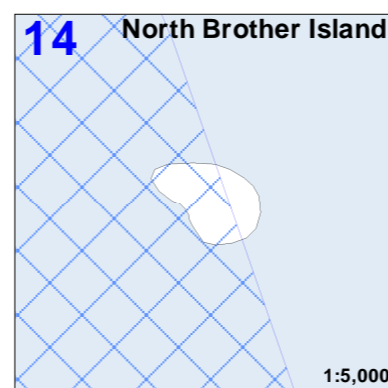
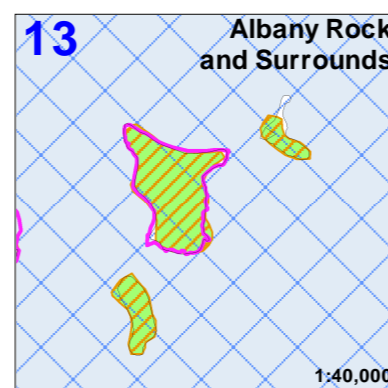
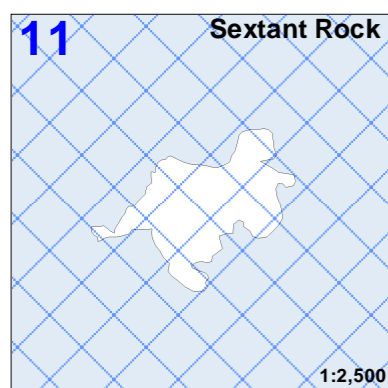
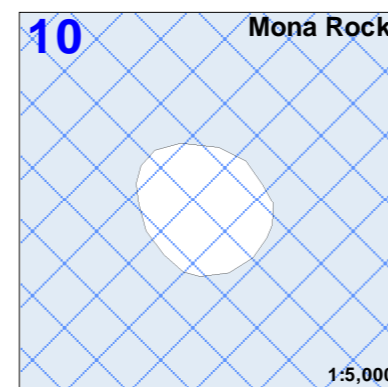
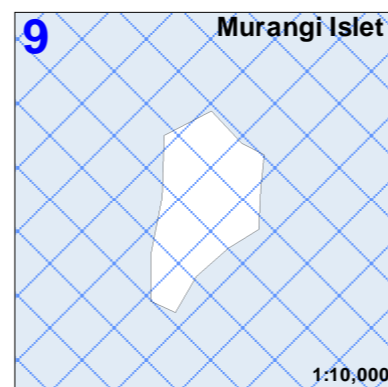
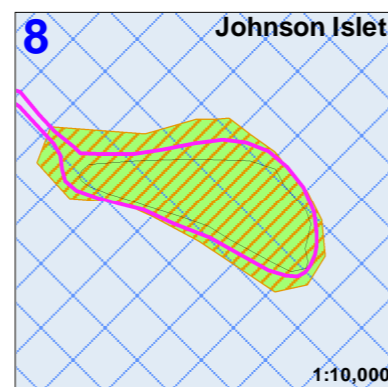
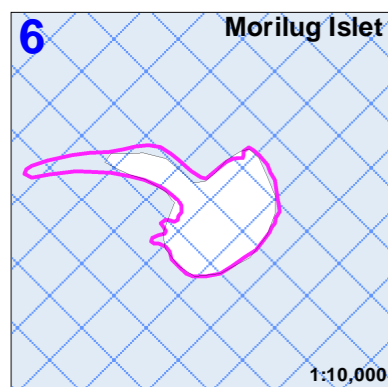
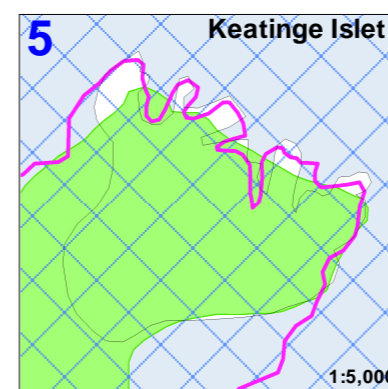
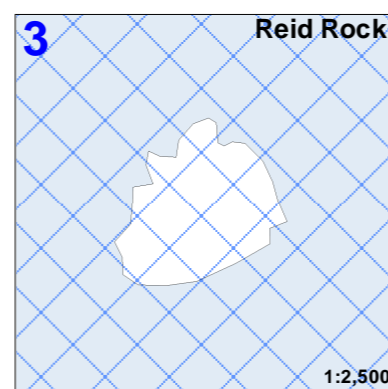
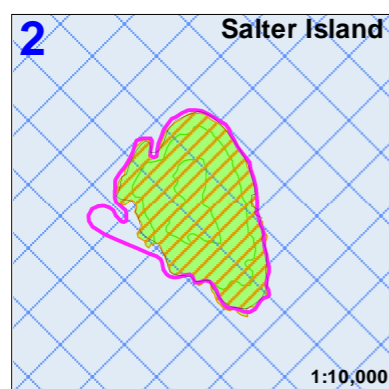
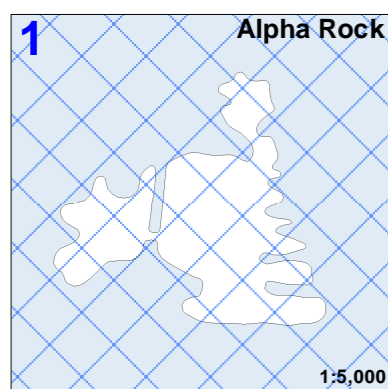
Where information on the map is obscured by text or other map elements contact Torres Shire Council for a determination.

Map Index

Refer to Overlay Map OM-500 for the Environmental Significance Overlay Map Index.



Overlay Map-
Environmental Significance Overlay
Southeastern Region



LEGEND

Matters of State Environmental Significance

- Declared Fish Habitat Area
- High Ecological Significance Wetlands
- Protected Areas (Estates)
- Regulated Vegetation (Category B)
- Regulated Vegetation (Category C)
- Regulated Vegetation (Category R)
- Regulated Vegetation (Essential Habitat)
- Regulated Vegetation (Wetland)
- Regulated Vegetation (Intersecting a Watercourse)
- Wildlife Habitat (Endangered/Vulnerable/Special Least Concern)

Matters of Local Environmental Significance

- Area of Significance

Sea Turtle Nesting and Turtle Sensitive Areas

Sea Turtle Nesting Area Significance

- Significant
- Very significant

- Turtle Sensitive Area

Other Elements

- Cadastre
- Ocean/Waterbody/Watercourse
- Road
- Torres Shire Boundary
- Area Outside Torres Shire

Data Source

The State Environment Significance datasets depicted on this map has been sourced from: State of Queensland (Department of Environment and Science) 2020; Data used: Matters of State Environmental Significance (individual datasets for each category of MSES as supplied) and was the latest data available at the map compilation date (February - June 2020)

The Local Environmental Significance dataset depicted on this map has been sourced from: David Fell Environmental (Flora & Ecology Consultants); Publication date: September 2017.

Sea turtle nesting areas and suggested sea turtle sensitive areas depicted on this map has been sourced from: Department of Environment and Science, Queensland 2020.

Information

Whilst every care is taken to ensure the accuracy of this product, neither the Torres Shire Council or the State of Queensland make any representations or warranties about its accuracy, reliability, completeness or suitability for any particular purpose and disclaims all responsibility and all liability (including without limitation, liability in negligence) for all expenses, losses, damages (including indirect or consequential damage) and costs that may occur as a result of the product being inaccurate or incomplete in any way or for any reason. All data depicted on this map has been sourced from either the Torres Shire Council or the State of Queensland from the latest datasets available at the time of map compilation. Crown and Council Copyright Reserved.

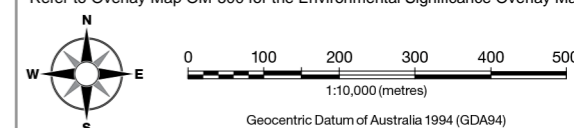
Map compilation date: July 2020.

Note

Where information on the map is obscured by text or other map elements contact Torres Shire Council for a determination.

Map Index

Refer to Overlay Map OM-500 for the Environmental Significance Overlay Map Index.



Overlay Map-
Environmental Significance Overlay
Southeastern Region
enlargements