






**LEGEND**






**Coastal Hazard Area**

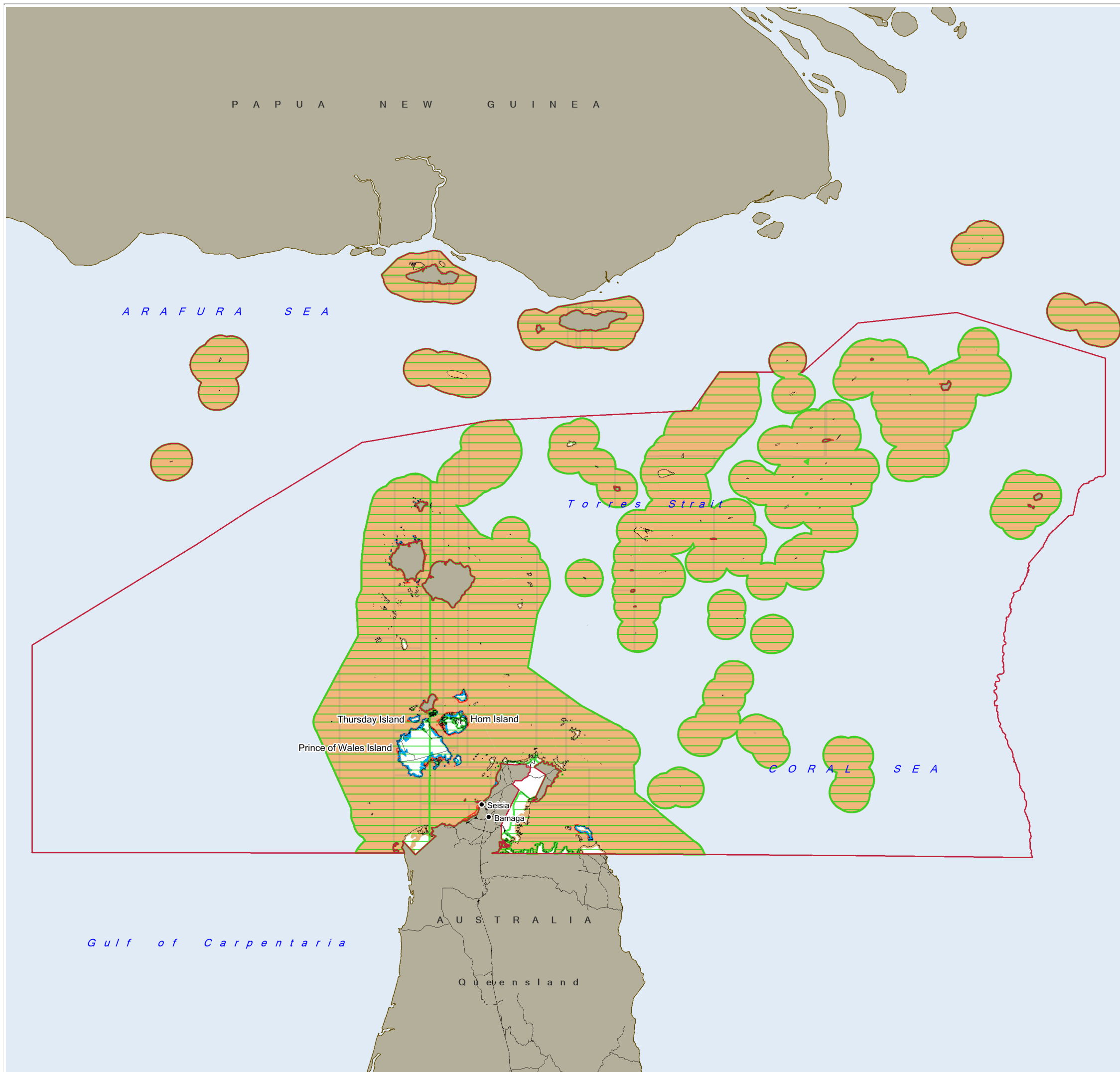
-  Coastal Area - Medium Storm Tide Inundation Area
-  Coastal Area - High Storm Tide Inundation Area
-  Coastal Area - Erosion Prone Area

**Coastal Management District**

-  Coastal Management District

**Other Elements**

-  Cadastre
-  Ocean/Waterbody/Watercourse
-  Road
-  Torres Shire Boundary
-  Area Outside Torres Shire



**Data Source**

The State Coastal Protection datasets depicted on this map has been sourced from: State of Queensland (Department of Environment and Science) 2016;

Data used: Coastal Plan Coastal Management District, Erosion Prone Area All Components, Storm Tide Medium and High Hazard and was the latest data available at the map compilation date (July 2015 - November 2016),

**Information**

Whilst every care is taken to ensure the accuracy of this product, neither the Torres Shire Council or the State of Queensland make any representations or warranties about its accuracy, reliability, completeness or suitability for any particular purpose and disclaims all responsibility and all liability (including without limitation, liability in negligence) for all expenses, losses, damages (including indirect or consequential damage) and costs that may occur as a result of the product being inaccurate or incomplete in any way or for any reason. All data depicted on this map has been sourced from either the Torres Shire Council or the State of Queensland from the latest datasets available at the time of map compilation. Crown and Council Copyright Reserved.

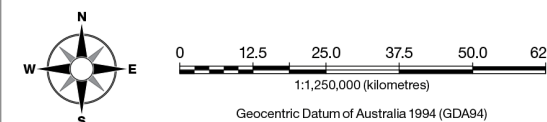
**Map compilation date: July 2020.**

**Note**

Where information on the map is obscured by text or other map elements contact Torres Shire Council for a determination.

**Map Index**

Refer to Overlay Map OM-400 for the Coastal Hazard Overlay Map Index.






# Overlay Map- Coastal Hazard Overlay Regionwide

OVERLAY MAP - OM401



**LEGEND**






**Coastal Hazard Area**

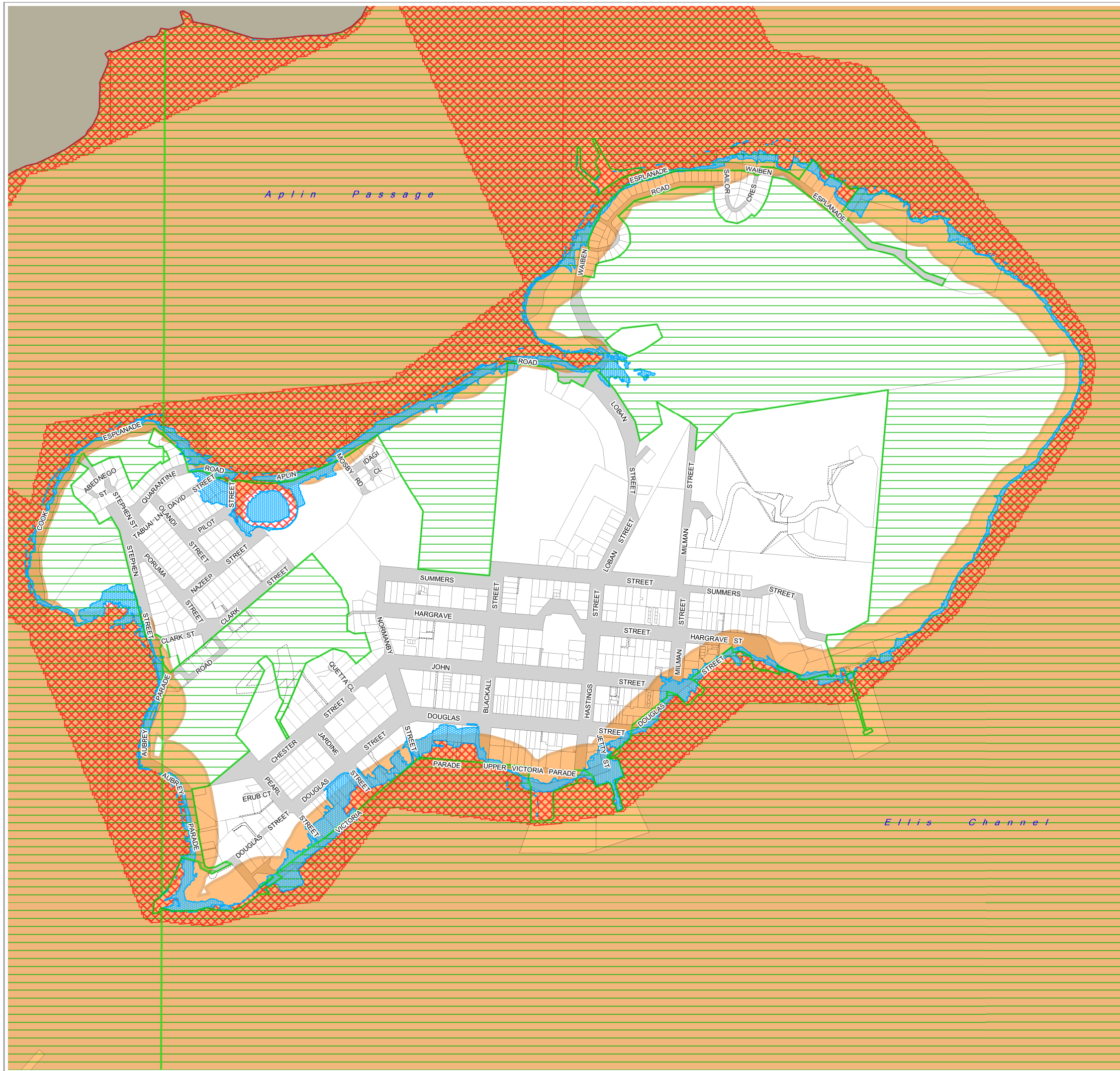
-  Coastal Area - Medium Storm Tide Inundation Area
-  Coastal Area - High Storm Tide Inundation Area
-  Coastal Area - Erosion Prone Area

**Coastal Management District**

-  Coastal Management District

**Other Elements**

-  Cadastre
-  Ocean/Waterbody/Watercourse
-  Road
-  Torres Shire Boundary
-  Area Outside Torres Shire



**Data Source**

The State Coastal Protection datasets depicted on this map has been sourced from: State of Queensland (Department of Environment and Science) 2016;

Data used: Coastal Plan Coastal Management District, Erosion Prone Area All Components, Storm Tide Medium and High Hazard and was the latest data available at the map compilation date (July 2015 - November 2016),

**Information**

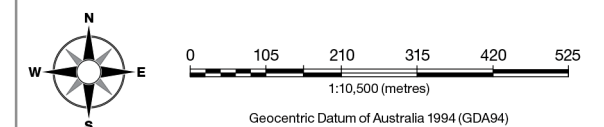
Whilst every care is taken to ensure the accuracy of this product, neither the Torres Shire Council or the State of Queensland make any representations or warranties about its accuracy, reliability, completeness or suitability for any particular purpose and disclaims all responsibility and all liability (including without limitation, liability in negligence) for all expenses, losses, damages (including indirect or consequential damage) and costs that may occur as a result of the product being inaccurate or incomplete in any way or for any reason. All data depicted on this map has been sourced from either the Torres Shire Council or the State of Queensland from the latest datasets available at the time of map compilation. Crown and Council Copyright Reserved.  
**Map compilation date: July 2020.**

**Note**

Where information on the map is obscured by text or other map elements contact Torres Shire Council for a determination.

**Map Index**

Refer to Overlay Map OM-400 for the Coastal Hazard Overlay Map Index.






# Overlay Map- Coastal Hazard Overlay Thursday Island





**LEGEND**






**Coastal Hazard Area**

-  Coastal Area - Medium Storm Tide Inundation Area
-  Coastal Area - High Storm Tide Inundation Area
-  Coastal Area - Erosion Prone Area

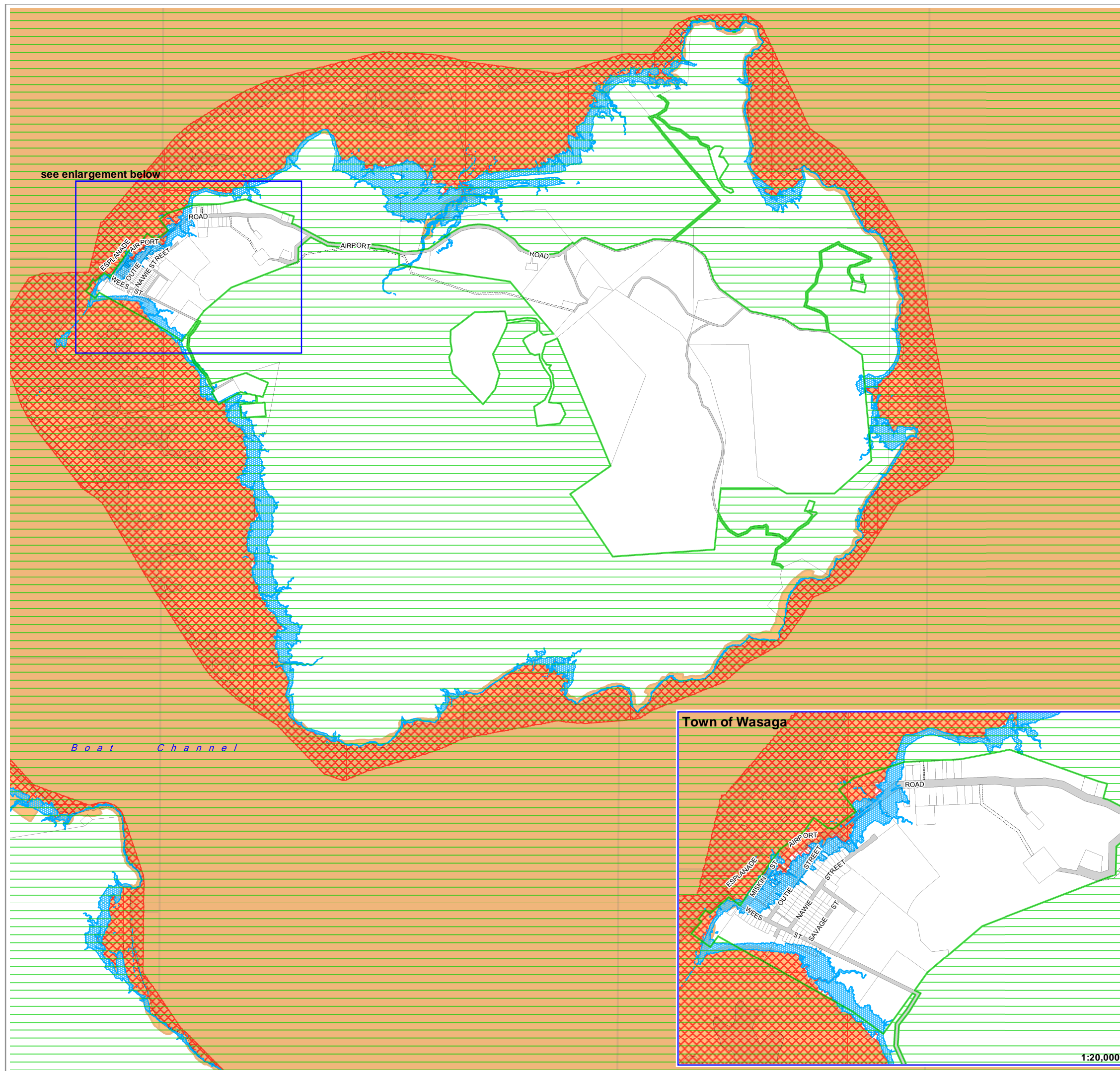
**Coastal Management District**

-  Coastal Management District

**Other Elements**

-  Cadastre
-  Ocean/Waterbody/Watercourse
-  Road
-  Torres Shire Boundary
-  Area Outside Torres Shire

see enlargement below



**Data Source**

The State Coastal Protection datasets depicted on this map has been sourced from: State of Queensland (Department of Environment and Science) 2016;

Data used: Coastal Plan Coastal Management District, Erosion Prone Area All Components, Storm Tide Medium and High Hazard and was the latest data available at the map compilation date (July 2015 - November 2016),

**Information**

Whilst every care is taken to ensure the accuracy of this product, neither the Torres Shire Council or the State of Queensland make any representations or warranties about its accuracy, reliability, completeness or suitability for any particular purpose and disclaims all responsibility and all liability (including without limitation, liability in negligence) for all expenses, losses, damages (including indirect or consequential damage) and costs that may occur as a result of the product being inaccurate or incomplete in any way or for any reason. All data depicted on this map has been sourced from either the Torres Shire Council or the State of Queensland from the latest datasets available at the time of map compilation. Crown and Council Copyright Reserved.

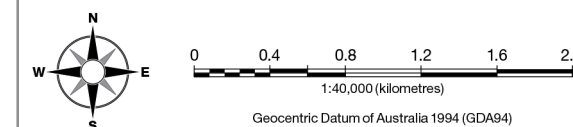
**Map compilation date: July 2020.**

**Note**

Where information on the map is obscured by text or other map elements contact Torres Shire Council for a determination.

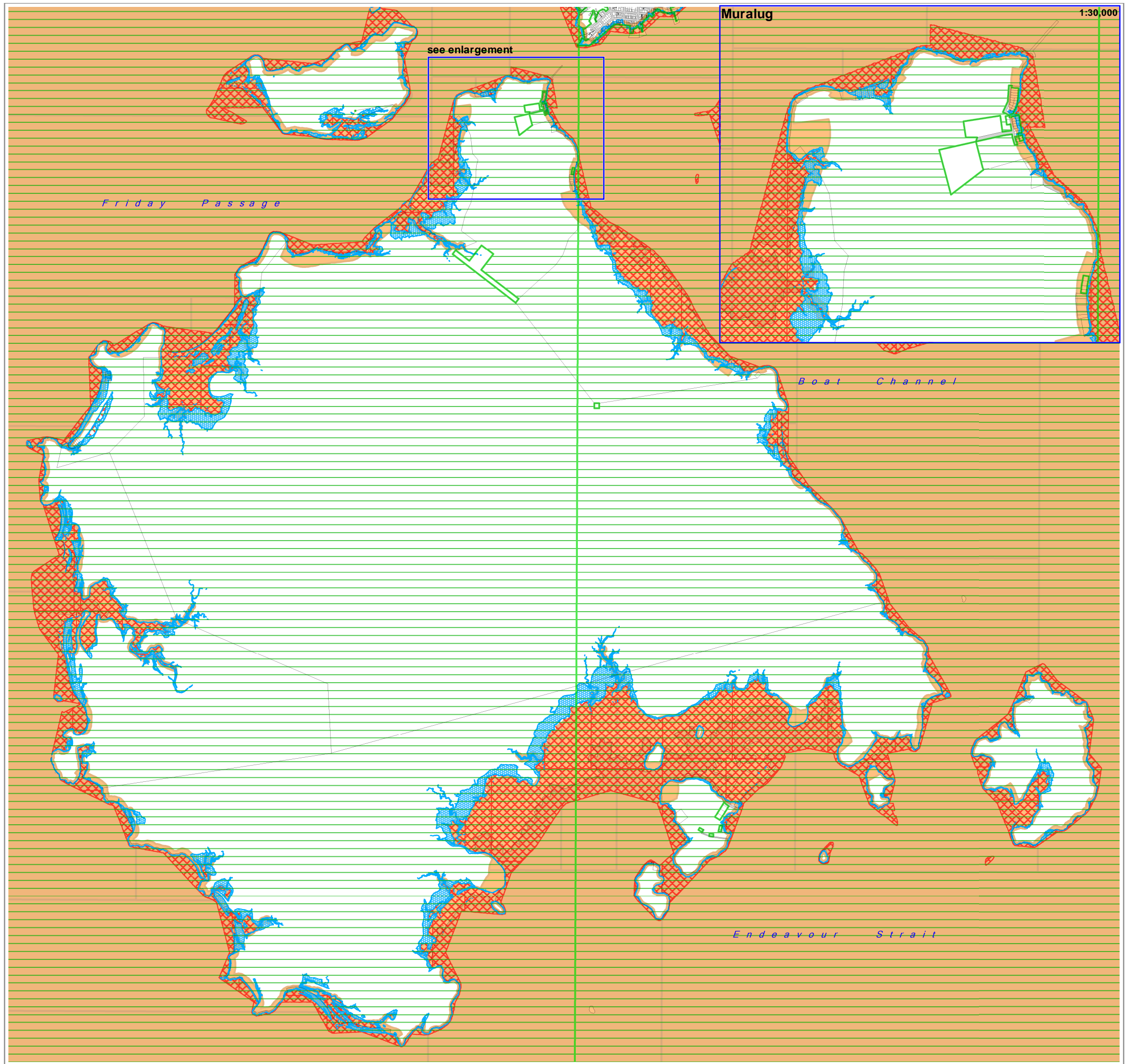
**Map Index**

Refer to Overlay Map OM-400 for the Coastal Hazard Overlay Map Index.






# Overlay Map- Coastal Hazard Overlay Horn Island

OVERLAY MAP - OM403




**LEGEND**






**Coastal Hazard Area**

-  Coastal Area - Medium Storm Tide Inundation Area
-  Coastal Area - High Storm Tide Inundation Area
-  Coastal Area - Erosion Prone Area

**Coastal Management District**

-  Coastal Management District

**Other Elements**

-  Cadastre
-  Ocean/Waterbody/Watercourse
-  Road
-  Torres Shire Boundary
-  Area Outside Torres Shire

**Data Source**

The State Coastal Protection datasets depicted on this map has been sourced from: State of Queensland (Department of Environment and Science) 2016;

Data used: Coastal Plan Coastal Management District, Erosion Prone Area All Components, Storm Tide Medium and High Hazard and was the latest data available at the map compilation date (July 2015 - November 2016),

**Information**

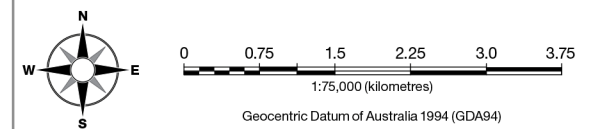
Whilst every care is taken to ensure the accuracy of this product, neither the Torres Shire Council or the State of Queensland make any representations or warranties about its accuracy, reliability, completeness or suitability for any particular purpose and disclaims all responsibility and all liability (including without limitation, liability in negligence) for all expenses, losses, damages (including indirect or consequential damage) and costs that may occur as a result of the product being inaccurate or incomplete in any way or for any reason. All data depicted on this map has been sourced from either the Torres Shire Council or the State of Queensland from the latest datasets available at the time of map compilation. Crown and Council Copyright Reserved.  
**Map compilation date: July 2020.**

**Note**

Where information on the map is obscured by text or other map elements contact Torres Shire Council for a determination.

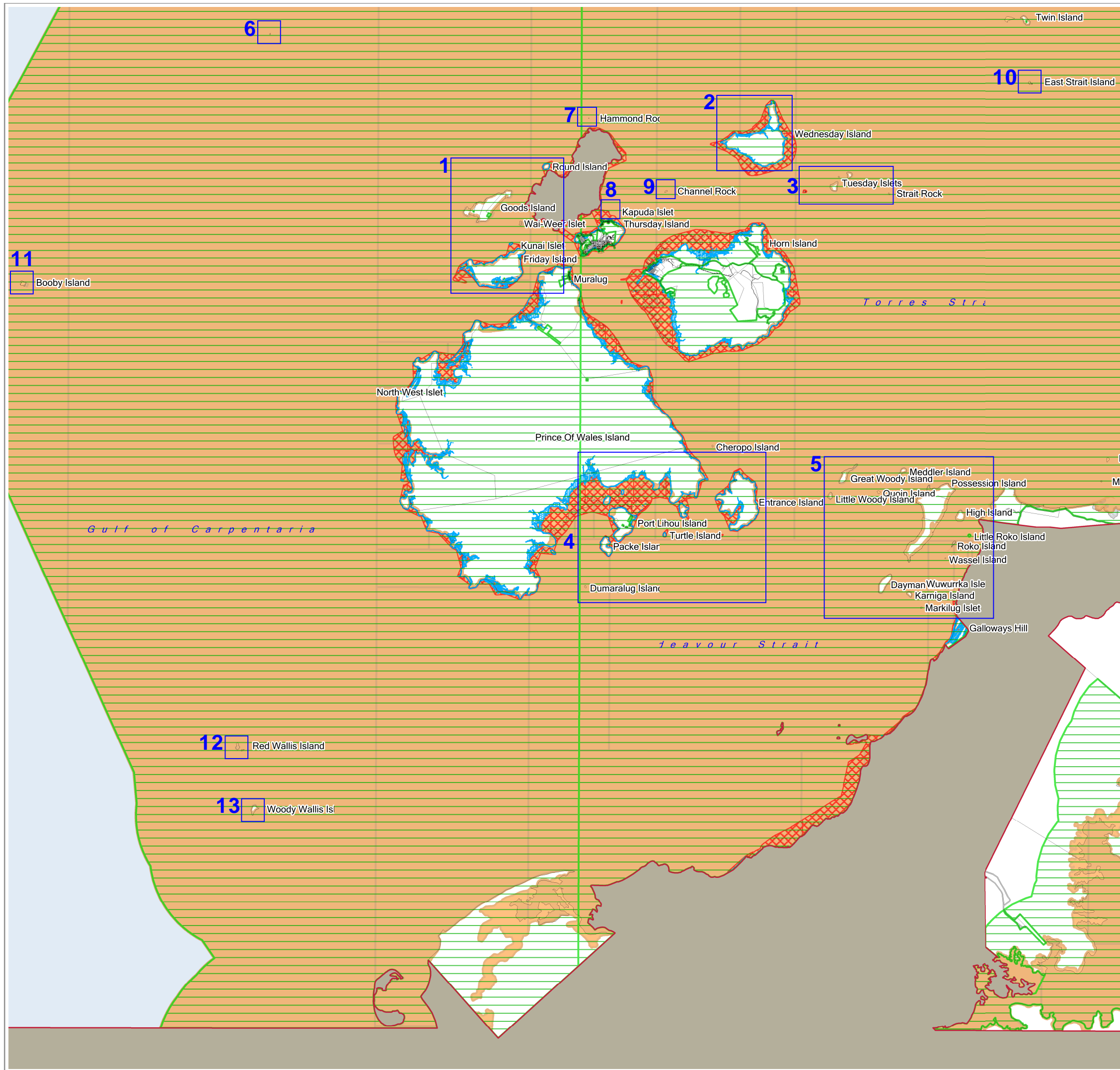
**Map Index**

Refer to Overlay Map OM-400 for the Coastal Hazard Overlay Map Index.



Overlay Map-  
 Coastal Hazard Overlay  
 Prince of Wales





**LEGEND**

**Coastal Hazard Area**

- Coastal Area - Medium Storm Tide Inundation Area
- Coastal Area - High Storm Tide Inundation Area
- Coastal Area - Erosion Prone Area

**Coastal Management District**

- Coastal Management District

**Other Elements**

- Cadastre
- Ocean/Waterbody/Watercourse
- Road
- Torres Shire Boundary
- Area Outside Torres Shire

**Data Source**

The State Coastal Protection datasets depicted on this map has been sourced from: State of Queensland (Department of Environment and Science) 2016;

Data used: Coastal Plan Coastal Management District, Erosion Prone Area All Components, Storm Tide Medium and High Hazard and was the latest data available at the map compilation date (July 2015 - November 2016),

**Information**

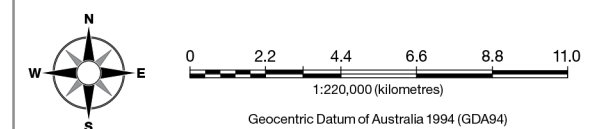
Whilst every care is taken to ensure the accuracy of this product, neither the Torres Shire Council or the State of Queensland make any representations or warranties about its accuracy, reliability, completeness or suitability for any particular purpose and disclaims all responsibility and all liability (including without limitation, liability in negligence) for all expenses, losses, damages (including indirect or consequential damage) and costs that may occur as a result of the product being inaccurate or incomplete in any way or for any reason. All data depicted on this map has been sourced from either the Torres Shire Council or the State of Queensland from the latest datasets available at the time of map compilation. Crown and Council Copyright Reserved.  
**Map compilation date: July 2020.**

**Note**

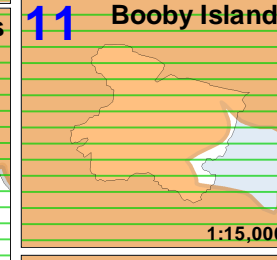
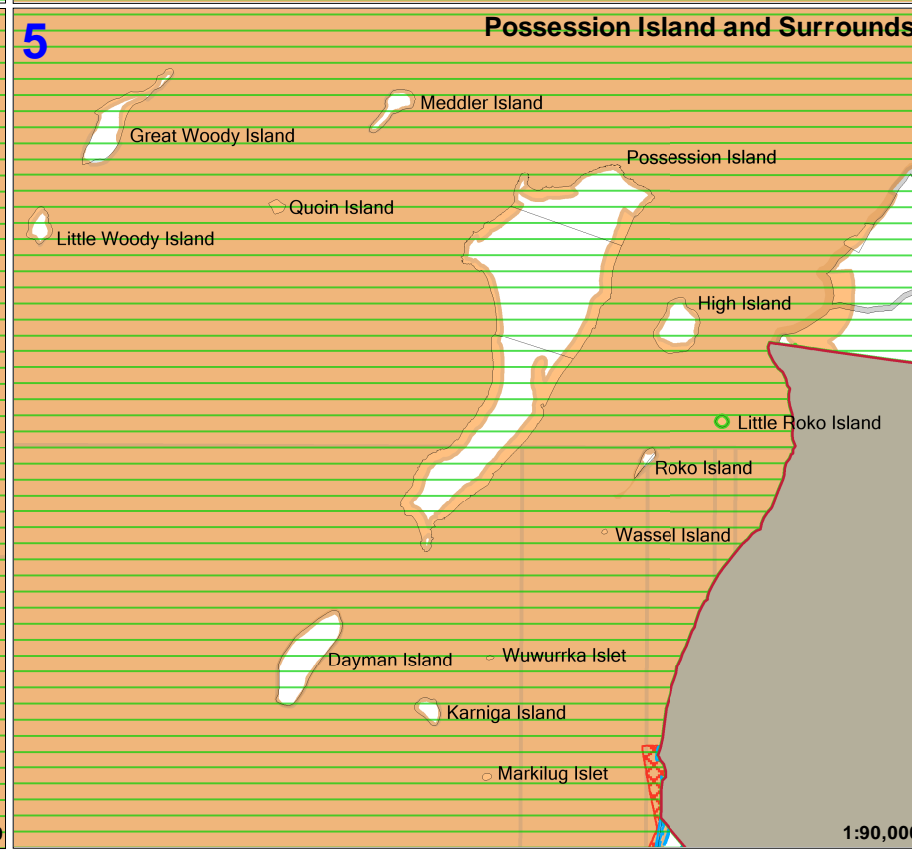
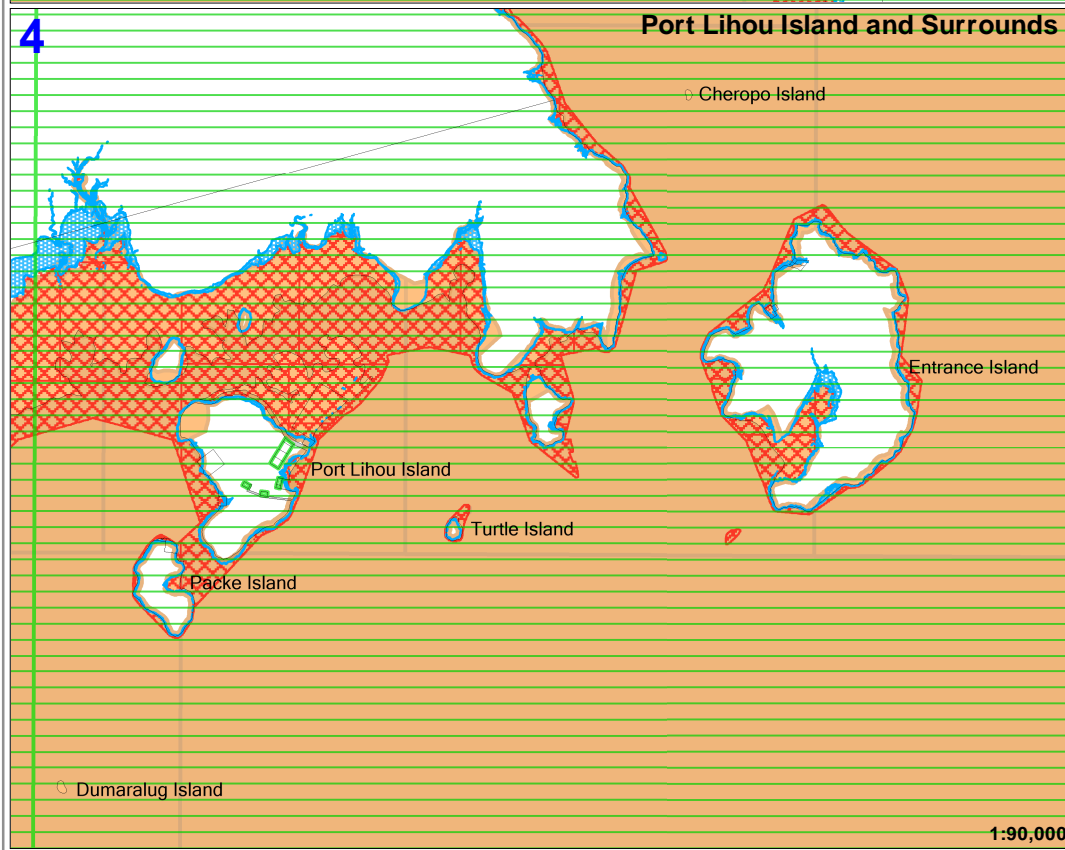
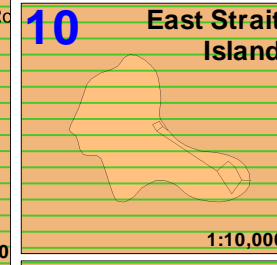

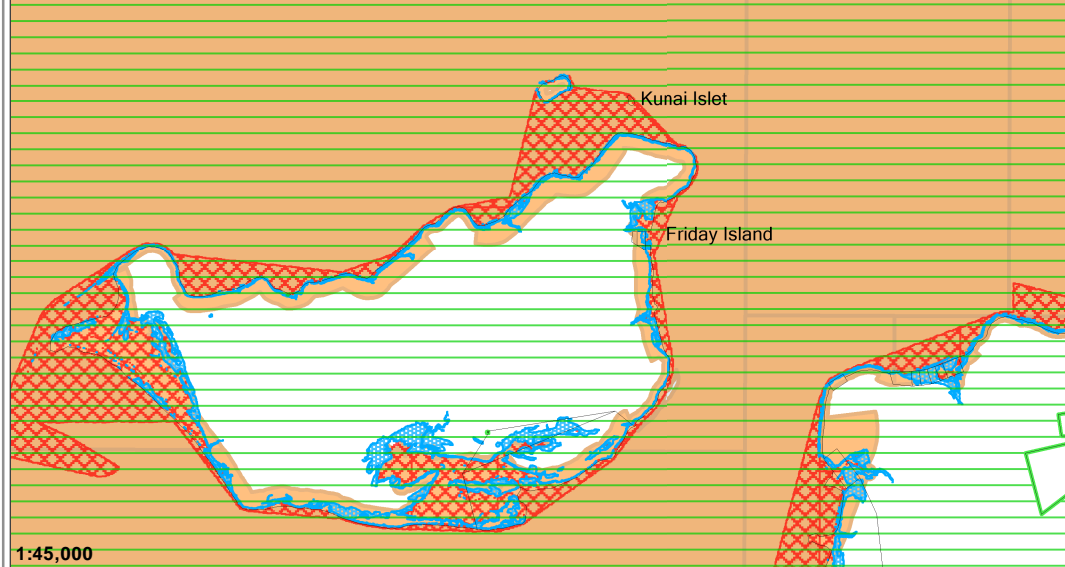
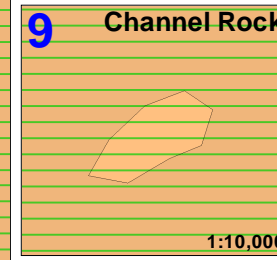
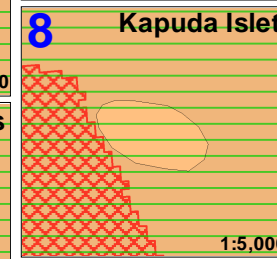
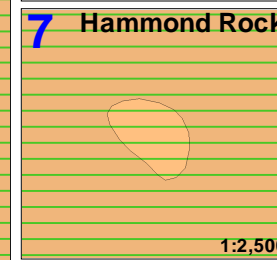
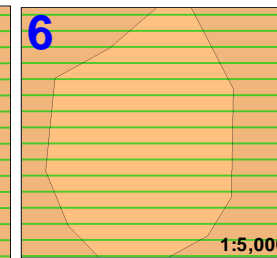
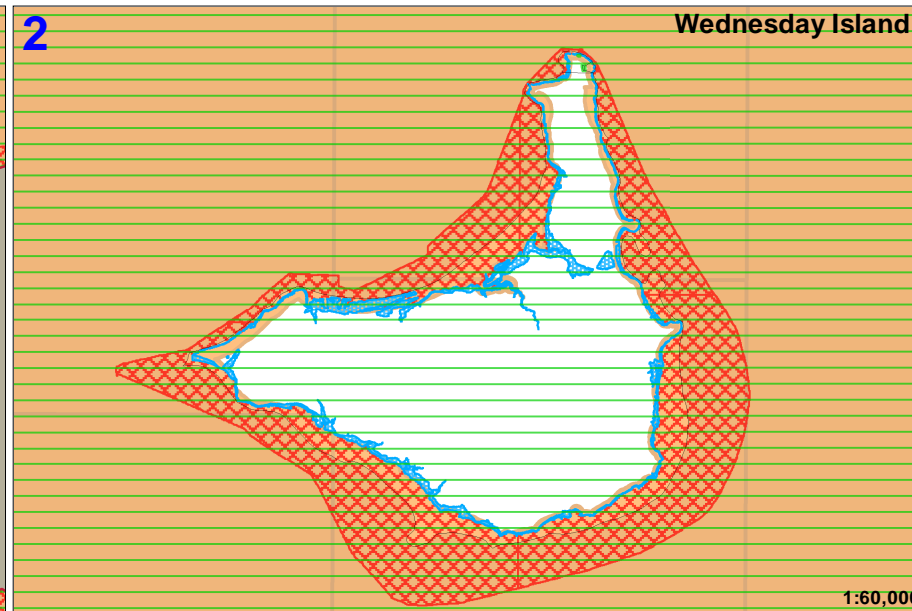
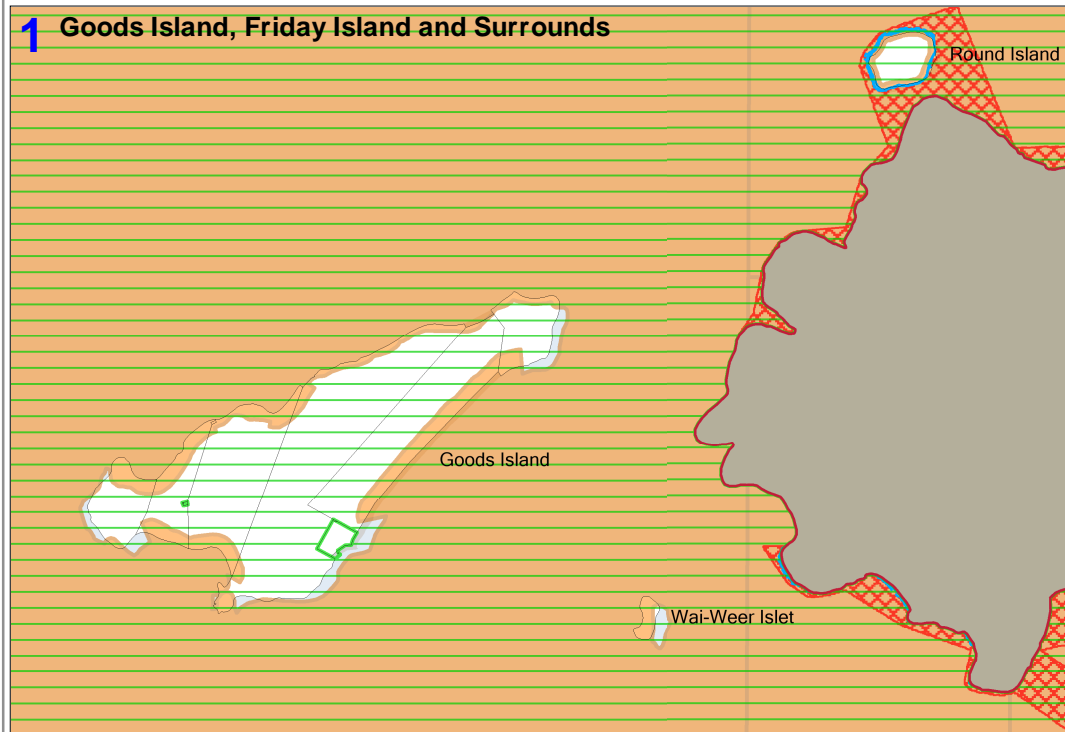
Where information on the map is obscured by text or other map elements contact Torres Shire Council for a determination.

**Map Index**

Refer to Overlay Map OM-400 for the Coastal Hazard Overlay Map Index.



# Overlay Map- Coastal Hazard Overlay Southern Region



**LEGEND**

**Coastal Hazard Area**

- Coastal Area - Medium Storm Tide Inundation Area
- Coastal Area - High Storm Tide Inundation Area
- Coastal Area - Erosion Prone Area

**Coastal Management District**

- Coastal Management District

**Other Elements**

- Cadastre
- Ocean/Waterbody/Watercourse
- Road
- Torres Shire Boundary
- Area Outside Torres Shire

**Data Source**

The State Coastal Protection datasets depicted on this map has been sourced from: State of Queensland (Department of Environment and Science) 2016;

Data used: Coastal Plan Coastal Management District, Erosion Prone Area All Components, Storm Tide Medium and High Hazard and was the latest data available at the map compilation date (July 2015 - November 2016),

**Information**

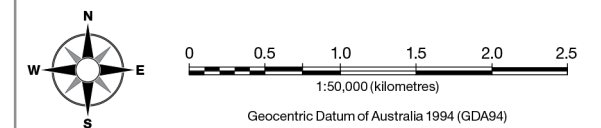
Whilst every care is taken to ensure the accuracy of this product, neither the Torres Shire Council or the State of Queensland make any representations or warranties about its accuracy, reliability, completeness or suitability for any particular purpose and disclaims all responsibility and all liability (including without limitation, liability in negligence) for all expenses, losses, damages (including indirect or consequential damage) and costs that may occur as a result of the product being inaccurate or incomplete in any way or for any reason. All data depicted on this map has been sourced from either the Torres Shire Council or the State of Queensland from the latest datasets available at the time of map compilation. Crown and Council Copyright Reserved.  
**Map compilation date: July 2020.**

**Note**

Where information on the map is obscured by text or other map elements contact Torres Shire Council for a determination.

**Map Index**

Refer to Overlay Map OM-400 for the Coastal Hazard Overlay Map Index.






**Overlay Map-  
Coastal Hazard Overlay  
Southern Region  
enlargements**





**LEGEND**





**Coastal Hazard Area**

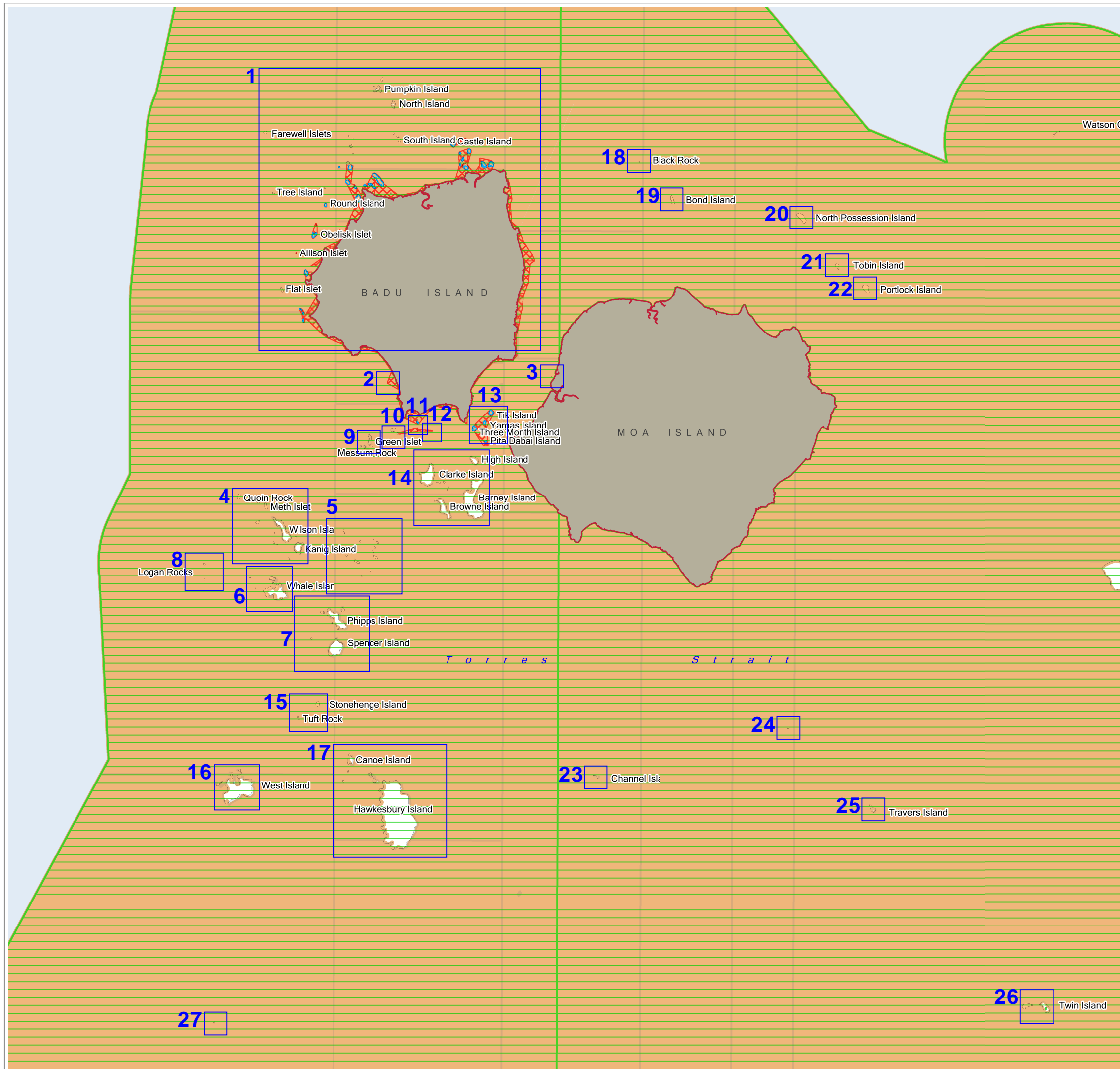
-  Coastal Area - Medium Storm Tide Inundation Area
-  Coastal Area - High Storm Tide Inundation Area
-  Coastal Area - Erosion Prone Area

**Coastal Management District**

-  Coastal Management District

**Other Elements**

-  Cadastre
-  Ocean/Waterbody/Watercourse
-  Road
-  Torres Shire Boundary
-  Area Outside Torres Shire



**Data Source**

The State Coastal Protection datasets depicted on this map has been sourced from: State of Queensland (Department of Environment and Science) 2016;

Data used: Coastal Plan Coastal Management District, Erosion Prone Area All Components, Storm Tide Medium and High Hazard and was the latest data available at the map compilation date (July 2015 - November 2016),

**Information**

Whilst every care is taken to ensure the accuracy of this product, neither the Torres Shire Council or the State of Queensland make any representations or warranties about its accuracy, reliability, completeness or suitability for any particular purpose and disclaims all responsibility and all liability (including without limitation, liability in negligence) for all expenses, losses, damages (including indirect or consequential damage) and costs that may occur as a result of the product being inaccurate or incomplete in any way or for any reason. All data depicted on this map has been sourced from either the Torres Shire Council or the State of Queensland from the latest datasets available at the time of map compilation. Crown and Council Copyright Reserved.

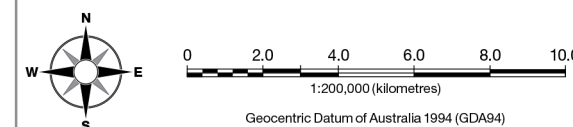
**Map compilation date: July 2020.**

**Note**

Where information on the map is obscured by text or other map elements contact Torres Shire Council for a determination.

**Map Index**

Refer to Overlay Map OM-400 for the Coastal Hazard Overlay Map Index.



# Overlay Map- Coastal Hazard Overlay Central Region

OVERLAY MAP - OM406a



**LEGEND**

**Coastal Hazard Area**

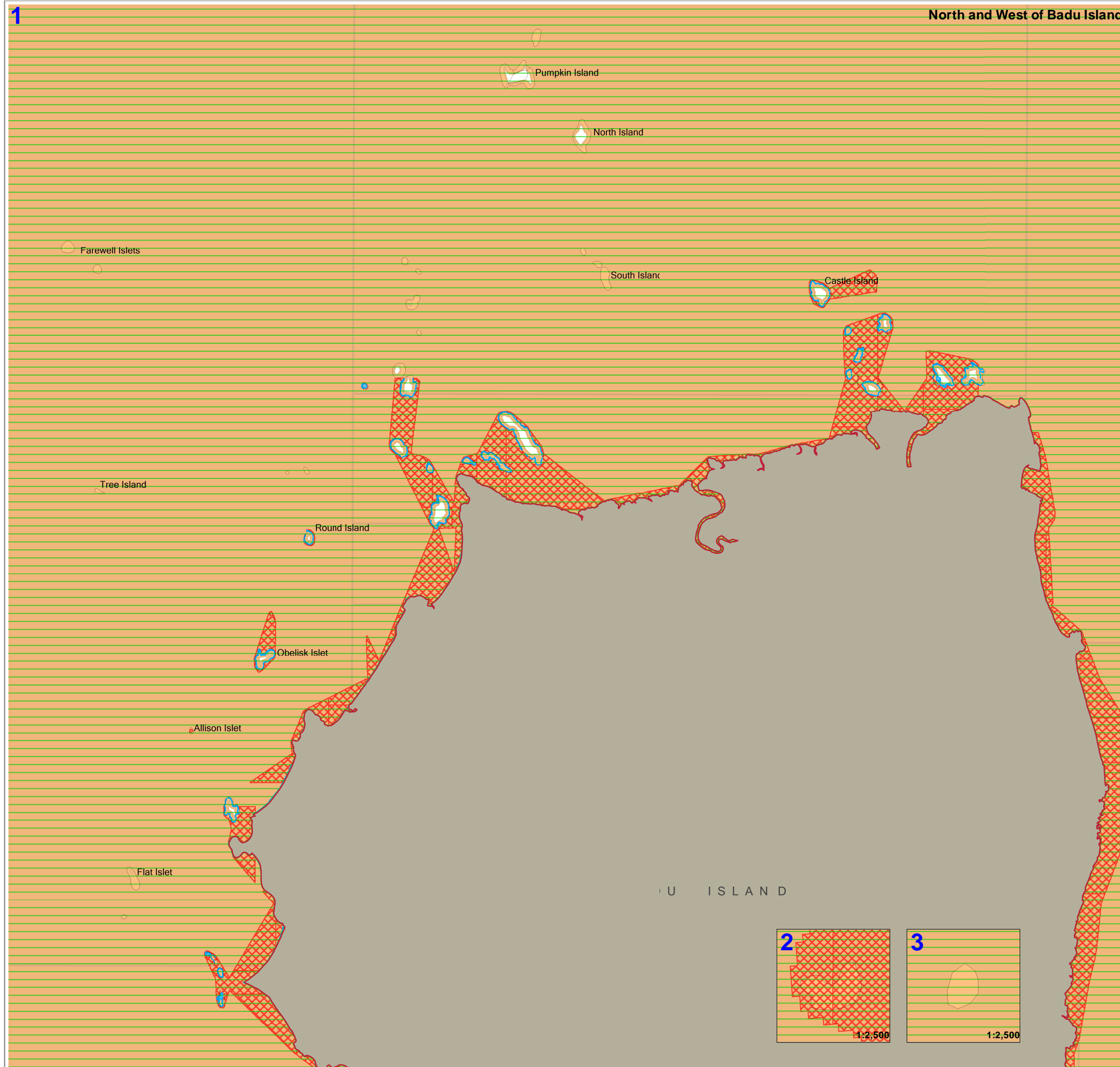
- Coastal Area - Medium Storm Tide Inundation Area
- Coastal Area - High Storm Tide Inundation Area
- Coastal Area - Erosion Prone Area

**Coastal Management District**

- Coastal Management District

**Other Elements**

- Cadastre
- Ocean/Waterbody/Watercourse
- Road
- Torres Shire Boundary
- Area Outside Torres Shire



**Data Source**

The State Coastal Protection datasets depicted on this map has been sourced from: State of Queensland (Department of Environment and Science) 2016;

Data used: Coastal Plan Coastal Management District, Erosion Prone Area All Components, Storm Tide Medium and High Hazard and was the latest data available at the map compilation date (July 2015 - November 2016),

**Information**

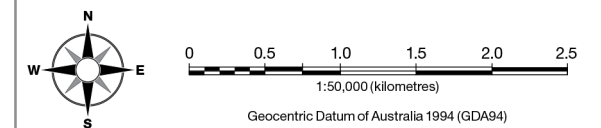
Whilst every care is taken to ensure the accuracy of this product, neither the Torres Shire Council or the State of Queensland make any representations or warranties about its accuracy, reliability, completeness or suitability for any particular purpose and disclaims all responsibility and all liability (including without limitation, liability in negligence) for all expenses, losses, damages (including indirect or consequential damage) and costs that may occur as a result of the product being inaccurate or incomplete in any way or for any reason. All data depicted on this map has been sourced from either the Torres Shire Council or the State of Queensland from the latest datasets available at the time of map compilation. Crown and Council Copyright Reserved.  
**Map compilation date: July 2020.**

**Note**

Where information on the map is obscured by text or other map elements contact Torres Shire Council for a determination.

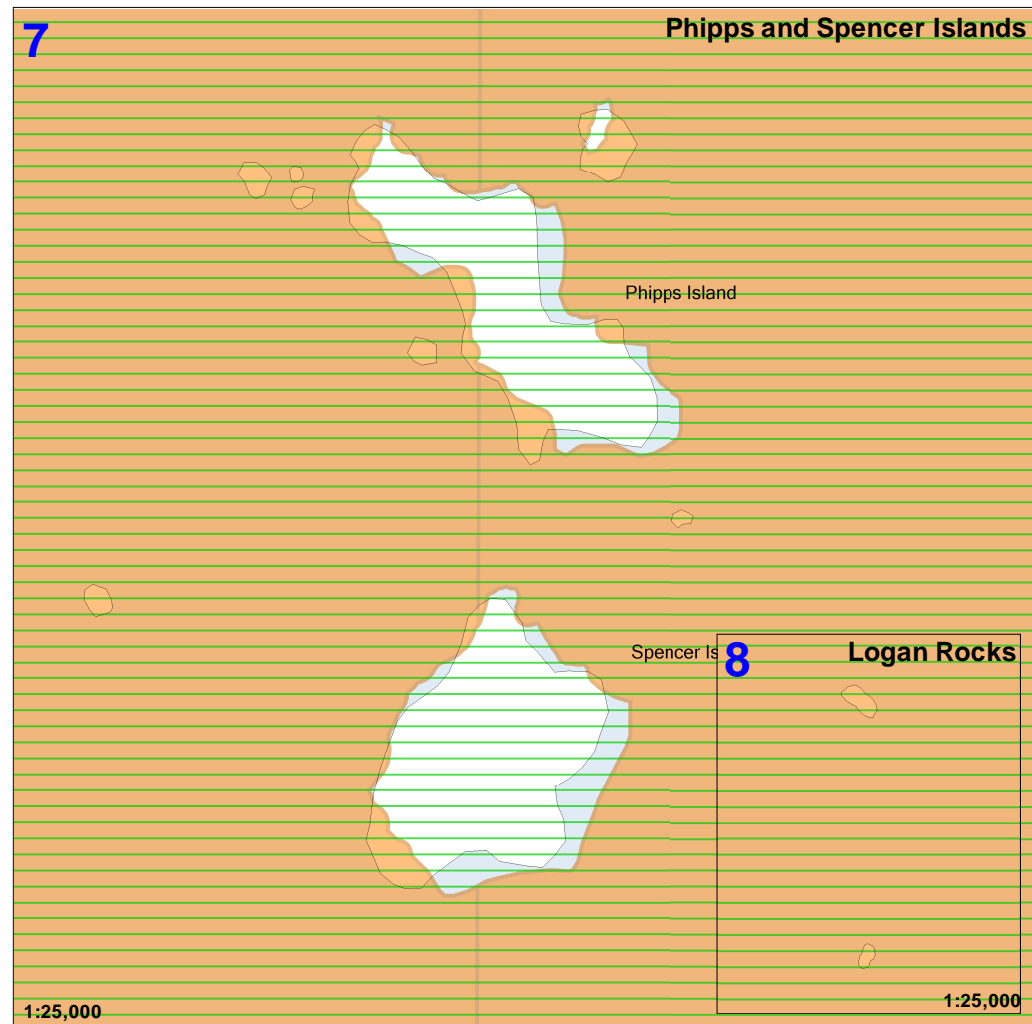
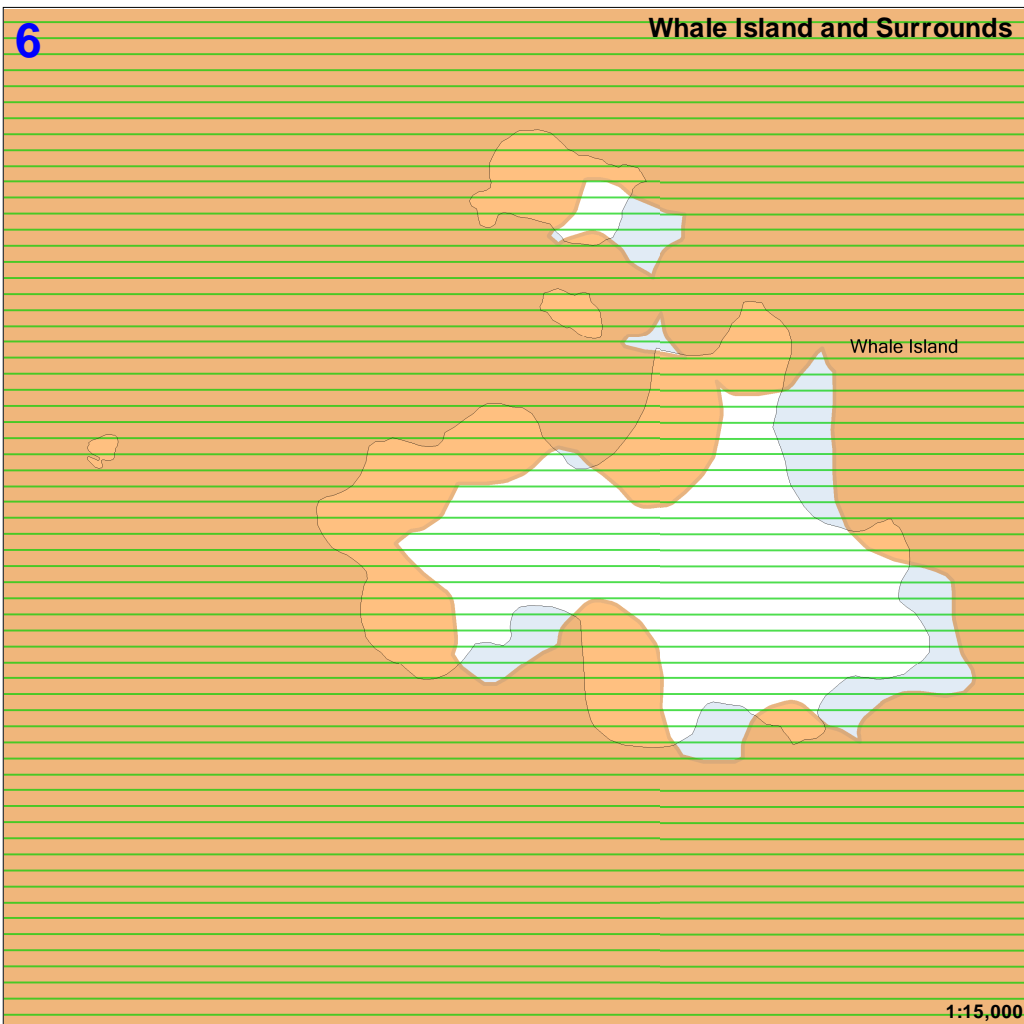

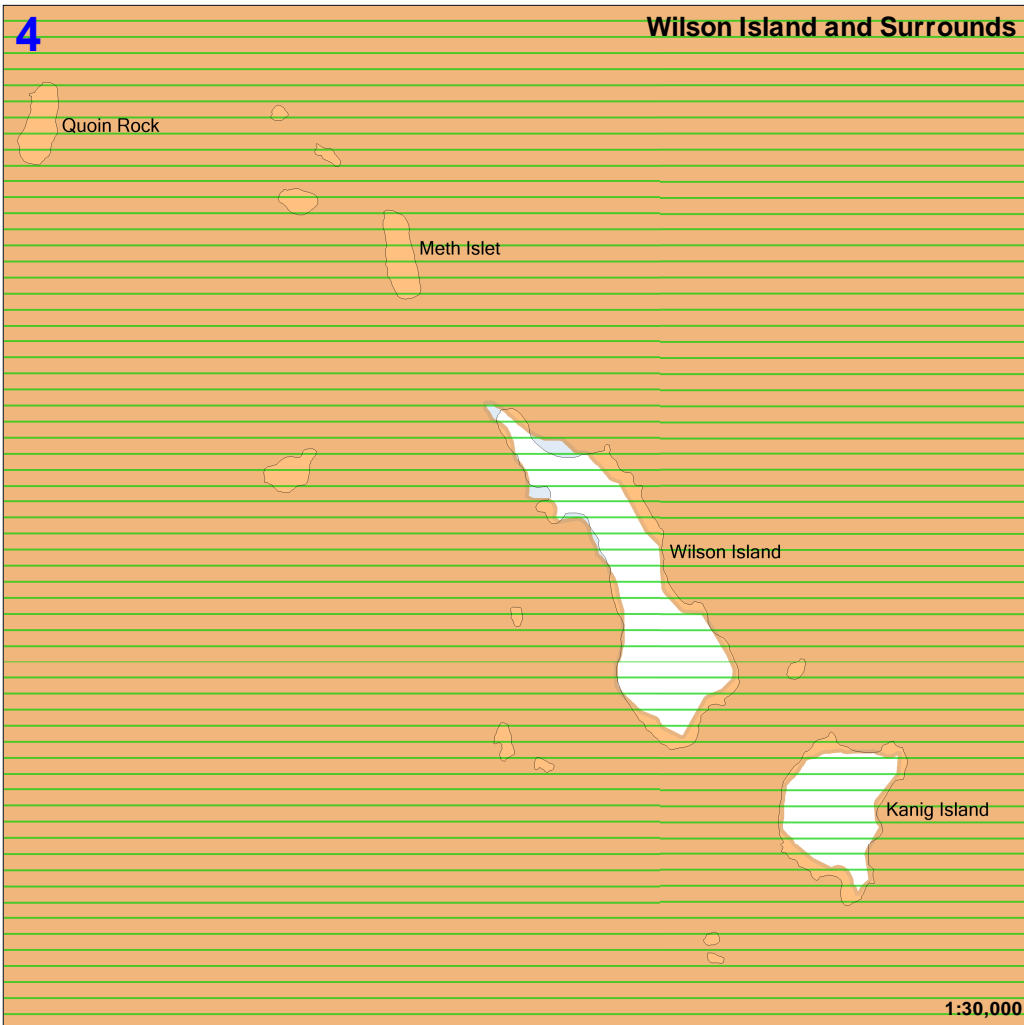
**Map Index**

Refer to Overlay Map OM-400 for the Coastal Hazard Overlay Map Index.






# Overlay Map- Coastal Hazard Overlay Central Region enlargements 1





**LEGEND**






**Coastal Hazard Area**

-  Coastal Area - Medium Storm Tide Inundation Area
-  Coastal Area - High Storm Tide Inundation Area
-  Coastal Area - Erosion Prone Area

**Coastal Management District**

-  Coastal Management District

**Other Elements**

-  Cadastre
-  Ocean/Waterbody/Watercourse
-  Road
-  Torres Shire Boundary
-  Area Outside Torres Shire

**Data Source**

The State Coastal Protection datasets depicted on this map has been sourced from: State of Queensland (Department of Environment and Science) 2016;

Data used: Coastal Plan Coastal Management District, Erosion Prone Area All Components, Storm Tide Medium and High Hazard and was the latest data available at the map compilation date (July 2015 - November 2016),

**Information**

Whilst every care is taken to ensure the accuracy of this product, neither the Torres Shire Council or the State of Queensland make any representations or warranties about its accuracy, reliability, completeness or suitability for any particular purpose and disclaims all responsibility and all liability (including without limitation, liability in negligence) for all expenses, losses, damages (including indirect or consequential damage) and costs that may occur as a result of the product being inaccurate or incomplete in any way or for any reason. All data depicted on this map has been sourced from either the Torres Shire Council or the State of Queensland from the latest datasets available at the time of map compilation. Crown and Council Copyright Reserved.

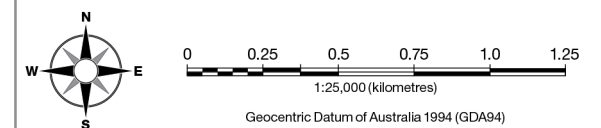
**Map compilation date: July 2020.**

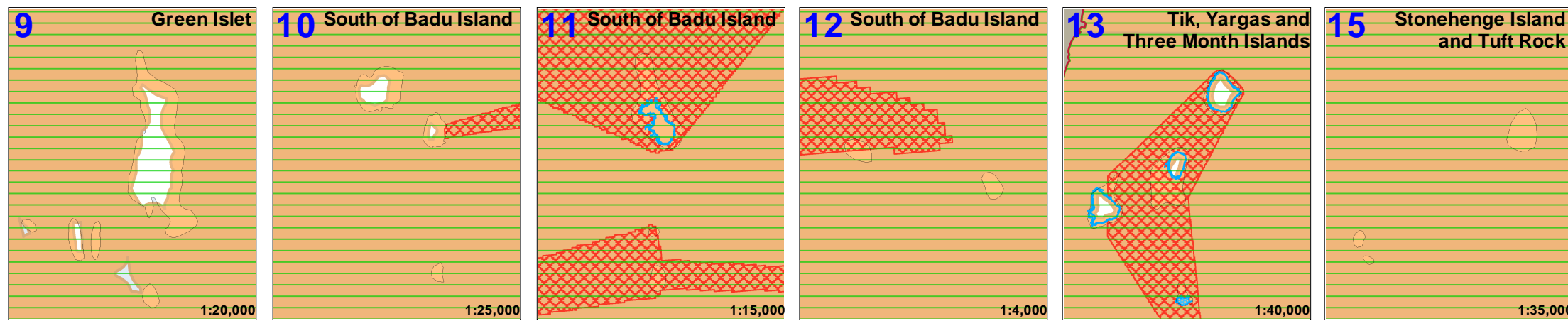
**Note**

Where information on the map is obscured by text or other map elements contact Torres Shire Council for a determination.

**Map Index**

Refer to Overlay Map OM-400 for the Coastal Hazard Overlay Map Index.





**LEGEND**

**Coastal Hazard Area**

- Coastal Area - Medium Storm Tide Inundation Area
- Coastal Area - High Storm Tide Inundation Area
- Coastal Area - Erosion Prone Area

**Coastal Management District**

- Coastal Management District

**Other Elements**

- Cadastre
- Ocean/Waterbody/Watercourse
- Road
- Torres Shire Boundary
- Area Outside Torres Shire

**Data Source**

The State Coastal Protection datasets depicted on this map has been sourced from: State of Queensland (Department of Environment and Science) 2016;

Data used: Coastal Plan Coastal Management District, Erosion Prone Area All Components, Storm Tide Medium and High Hazard and was the latest data available at the map compilation date (July 2015 - November 2016),

**Information**

Whilst every care is taken to ensure the accuracy of this product, neither the Torres Shire Council or the State of Queensland make any representations or warranties about its accuracy, reliability, completeness or suitability for any particular purpose and disclaims all responsibility and all liability (including without limitation, liability in negligence) for all expenses, losses, damages (including indirect or consequential damage) and costs that may occur as a result of the product being inaccurate or incomplete in any way or for any reason. All data depicted on this map has been sourced from either the Torres Shire Council or the State of Queensland from the latest datasets available at the time of map compilation. Crown and Council Copyright Reserved.

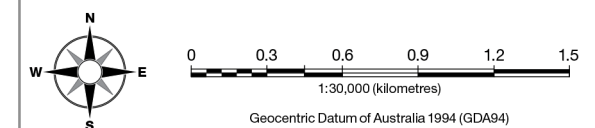
**Map compilation date: July 2020.**

**Note**

Where information on the map is obscured by text or other map elements contact Torres Shire Council for a determination.

**Map Index**

Refer to Overlay Map OM-400 for the Coastal Hazard Overlay Map Index.










**LEGEND**






**Coastal Hazard Area**











-  Coastal Area - Medium Storm Tide Inundation Area
-  Coastal Area - High Storm Tide Inundation Area
-  Coastal Area - Erosion Prone Area

**Coastal Management District**

-  Coastal Management District

**Other Elements**

-  Cadastre
-  Ocean/Waterbody/Watercourse
-  Road
-  Torres Shire Boundary
-  Area Outside Torres Shire



**Data Source**

The State Coastal Protection datasets depicted on this map has been sourced from: State of Queensland (Department of Environment and Science) 2016;

Data used: Coastal Plan Coastal Management District, Erosion Prone Area All Components, Storm Tide Medium and High Hazard and was the latest data available at the map compilation date (July 2015 - November 2016),

**Information**

Whilst every care is taken to ensure the accuracy of this product, neither the Torres Shire Council or the State of Queensland make any representations or warranties about its accuracy, reliability, completeness or suitability for any particular purpose and disclaims all responsibility and all liability (including without limitation, liability in negligence) for all expenses, losses, damages (including indirect or consequential damage) and costs that may occur as a result of the product being inaccurate or incomplete in any way or for any reason. All data depicted on this map has been sourced from either the Torres Shire Council or the State of Queensland from the latest datasets available at the time of map compilation. Crown and Council Copyright Reserved.

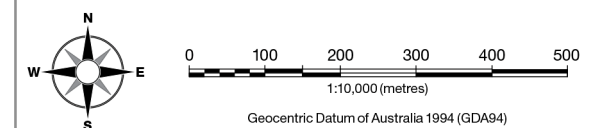
Map compilation date: July 2020.

**Note**

Where information on the map is obscured by text or other map elements contact Torres Shire Council for a determination.

**Map Index**

Refer to Overlay Map OM-400 for the Coastal Hazard Overlay Map Index.






# Overlay Map- Coastal Hazard Overlay Central Region enlargements 4



**LEGEND**






**Coastal Hazard Area**

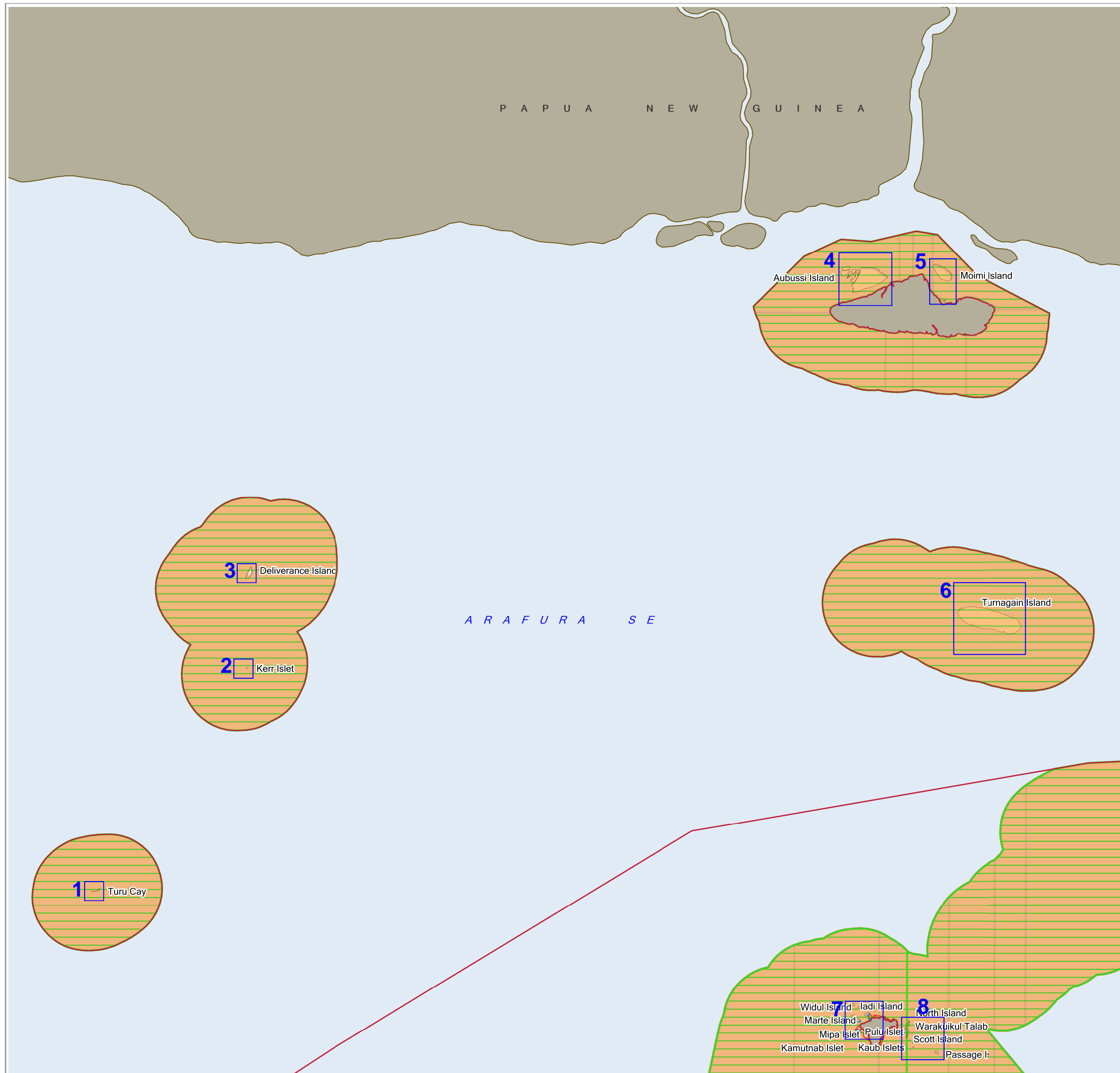
-  Coastal Area - Medium Storm Tide Inundation Area
-  Coastal Area - High Storm Tide Inundation Area
-  Coastal Area - Erosion Prone Area

**Coastal Management District**

-  Coastal Management District

**Other Elements**

-  Cadastre
-  Ocean/Waterbody/Watercourse
-  Road
-  Torres Shire Boundary
-  Area Outside Torres Shire



**Data Source**

The State Coastal Protection datasets depicted on this map has been sourced from: State of Queensland (Department of Environment and Science) 2016;

Data used: Coastal Plan Coastal Management District, Erosion Prone Area All Components, Storm Tide Medium and High Hazard and was the latest data available at the map compilation date (July 2015 - November 2016),

**Information**

Whilst every care is taken to ensure the accuracy of this product, neither the Torres Shire Council or the State of Queensland make any representations or warranties about its accuracy, reliability, completeness or suitability for any particular purpose and disclaims all responsibility and all liability (including without limitation, liability in negligence) for all expenses, losses, damages (including indirect or consequential damage) and costs that may occur as a result of the product being inaccurate or incomplete in any way or for any reason. All data depicted on this map has been sourced from either the Torres Shire Council or the State of Queensland from the latest datasets available at the time of map compilation. Crown and Council Copyright Reserved.

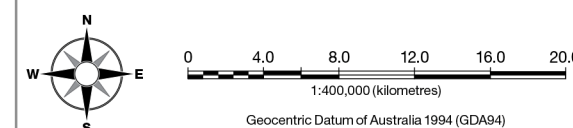
**Map compilation date: July 2020.**

**Note**

Where information on the map is obscured by text or other map elements contact Torres Shire Council for a determination.

**Map Index**

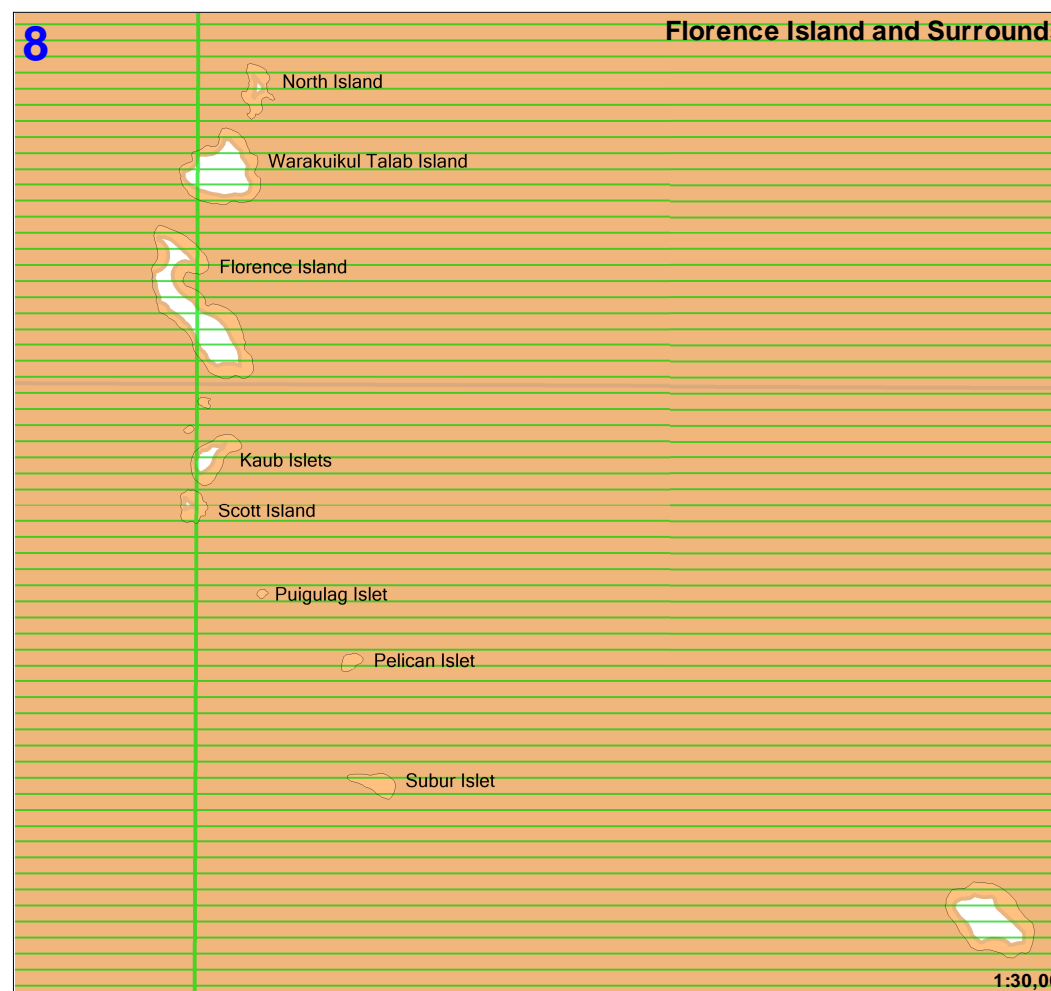
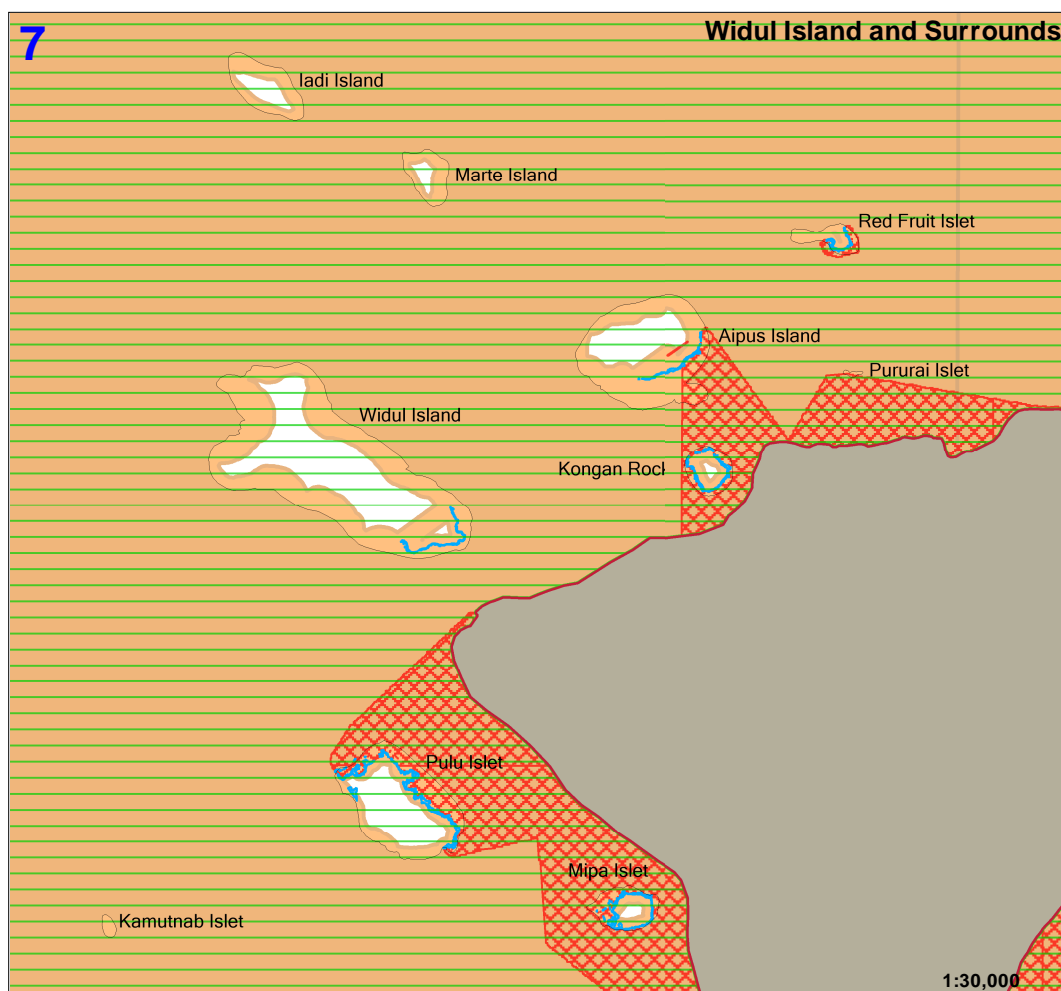

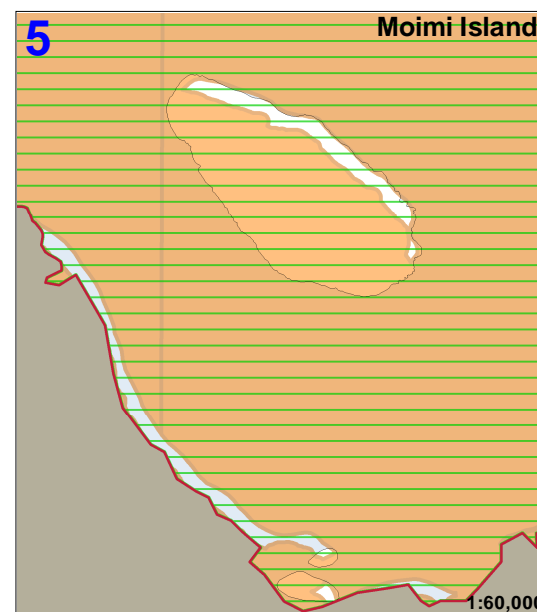
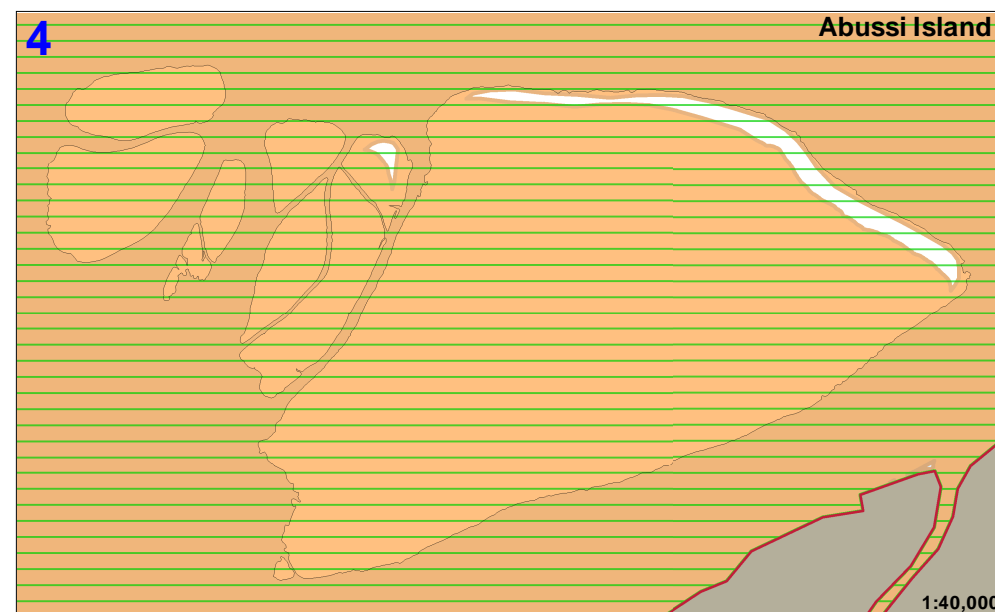



Refer to Overlay Map OM-400 for the Coastal Hazard Overlay Map Index.



# Overlay Map- Coastal Hazard Overlay Northern Region

OVERLAY MAP - OM407a





**LEGEND**

**Coastal Hazard Area**

- Coastal Area - Medium Storm Tide Inundation Area
- Coastal Area - High Storm Tide Inundation Area
- Coastal Area - Erosion Prone Area

**Coastal Management District**

- Coastal Management District

**Other Elements**

- Cadastre
- Ocean/Waterbody/Watercourse
- Road
- Torres Shire Boundary
- Area Outside Torres Shire

**Data Source**

The State Coastal Protection datasets depicted on this map has been sourced from: State of Queensland (Department of Environment and Science) 2016;

Data used: Coastal Plan Coastal Management District, Erosion Prone Area All Components, Storm Tide Medium and High Hazard and was the latest data available at the map compilation date (July 2015 - November 2016),

**Information**

Whilst every care is taken to ensure the accuracy of this product, neither the Torres Shire Council or the State of Queensland make any representations or warranties about its accuracy, reliability, completeness or suitability for any particular purpose and disclaims all responsibility and all liability (including without limitation, liability in negligence) for all expenses, losses, damages (including indirect or consequential damage) and costs that may occur as a result of the product being inaccurate or incomplete in any way or for any reason. All data depicted on this map has been sourced from either the Torres Shire Council or the State of Queensland from the latest datasets available at the time of map compilation. Crown and Council Copyright Reserved.

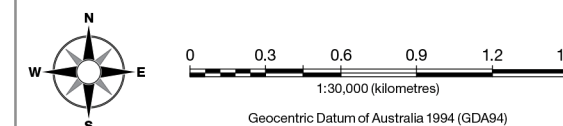
**Map compilation date: July 2020.**

**Note**

Where information on the map is obscured by text or other map elements contact Torres Shire Council for a determination.

**Map Index**

Refer to Overlay Map OM-400 for the Coastal Hazard Overlay Map Index.






# Overlay Map- Coastal Hazard Overlay Northern Region enlargements



**LEGEND**






**Coastal Hazard Area**

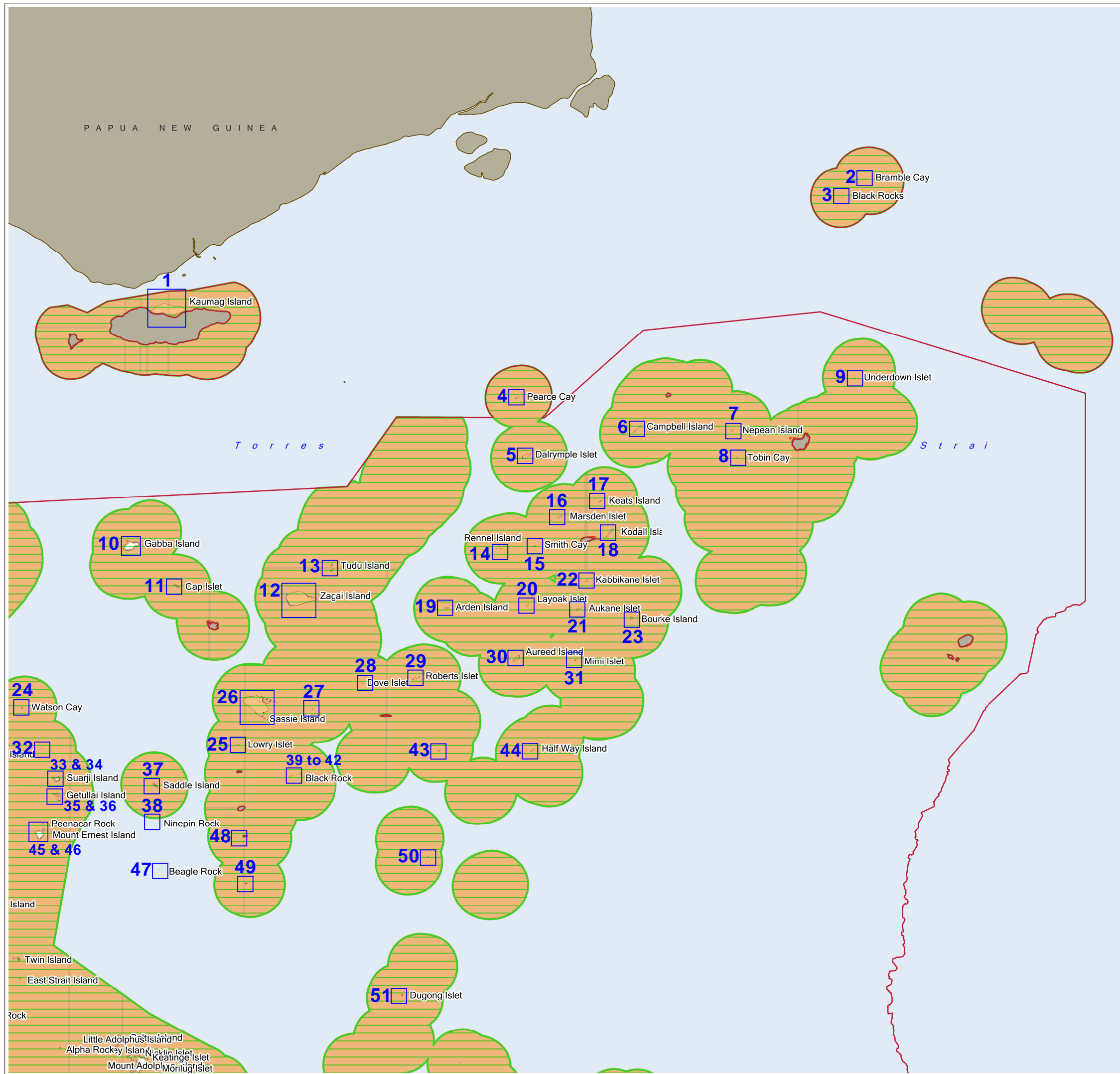
-  Coastal Area - Medium Storm Tide Inundation Area
-  Coastal Area - High Storm Tide Inundation Area
-  Coastal Area - Erosion Prone Area

**Coastal Management District**

-  Coastal Management District

**Other Elements**

-  Cadastre
-  Ocean/Waterbody/Watercourse
-  Road
-  Torres Shire Boundary
-  Area Outside Torres Shire



**Data Source**

The State Coastal Protection datasets depicted on this map has been sourced from: State of Queensland (Department of Environment and Science) 2016;

Data used: Coastal Plan Coastal Management District, Erosion Prone Area All Components, Storm Tide Medium and High Hazard and was the latest data available at the map compilation date (July 2015 - November 2016),

**Information**

Whilst every care is taken to ensure the accuracy of this product, neither the Torres Shire Council or the State of Queensland make any representations or warranties about its accuracy, reliability, completeness or suitability for any particular purpose and disclaims all responsibility and all liability (including without limitation, liability in negligence) for all expenses, losses, damages (including indirect or consequential damage) and costs that may occur as a result of the product being inaccurate or incomplete in any way or for any reason. All data depicted on this map has been sourced from either the Torres Shire Council or the State of Queensland from the latest datasets available at the time of map compilation. Crown and Council Copyright Reserved.

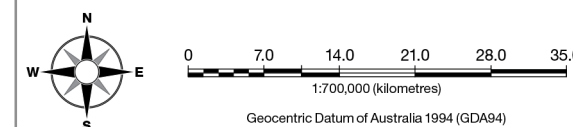
**Map compilation date: July 2020.**

**Note**

Where information on the map is obscured by text or other map elements contact Torres Shire Council for a determination.


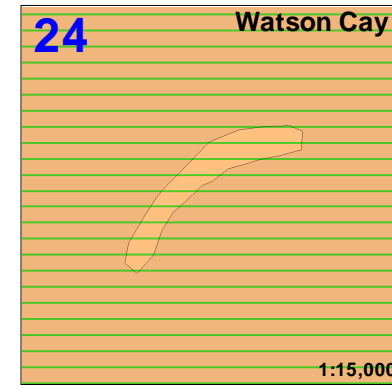


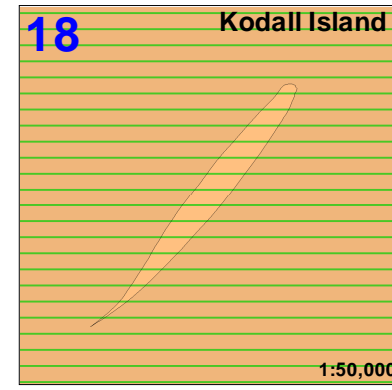

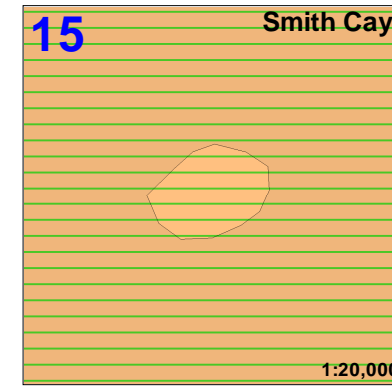


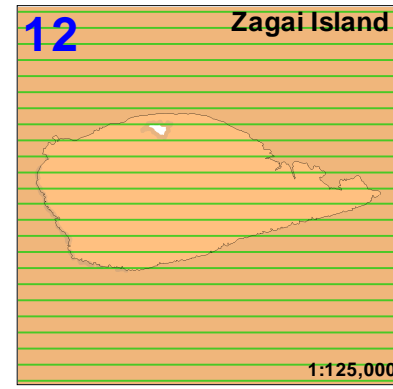
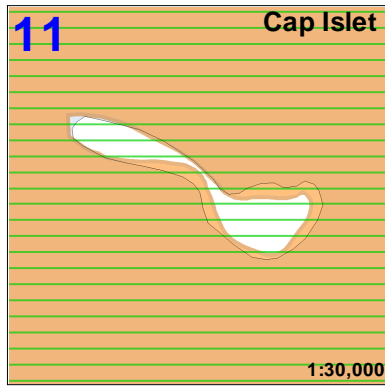
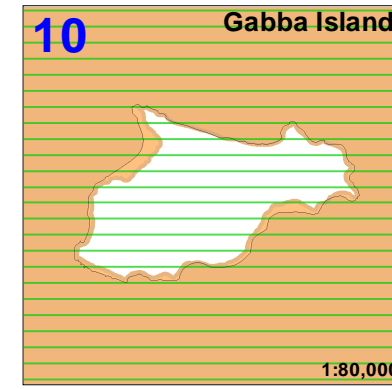
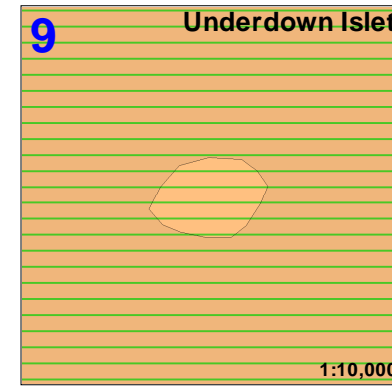
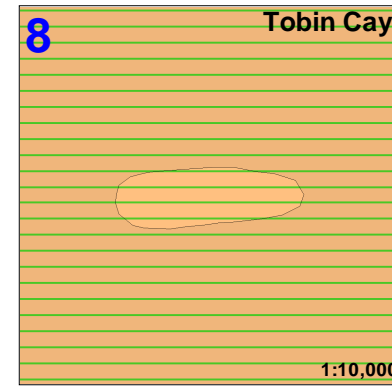
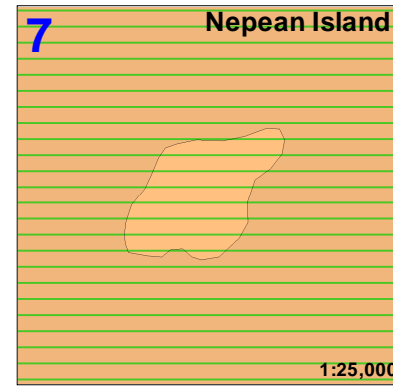

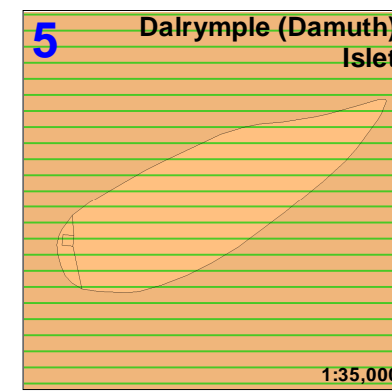
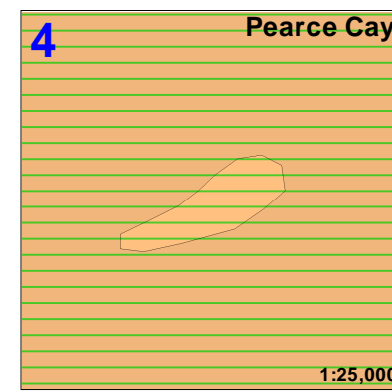
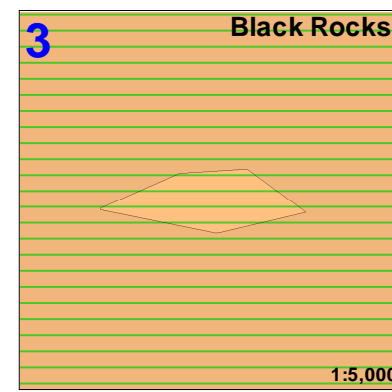
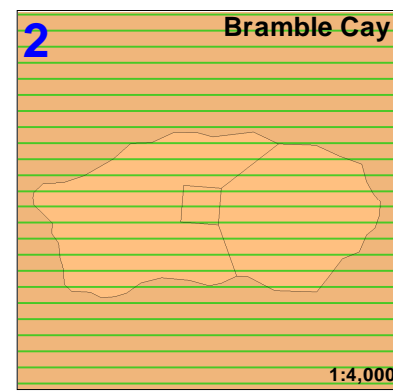
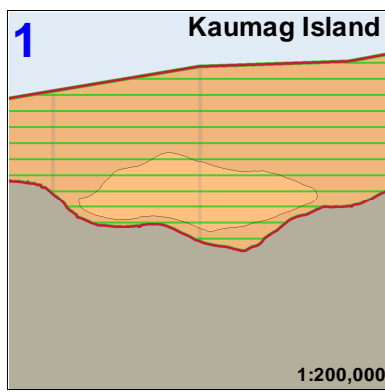
**Map Index**

Refer to Overlay Map OM-400 for the Coastal Hazard Overlay Map Index.



Overlay Map-  
Coastal Hazard Overlay  
Northeastern Region  
OVERLAY MAP - OM408a





**LEGEND**

**Coastal Hazard Area**

- Coastal Area - Medium Storm Tide Inundation Area
- Coastal Area - High Storm Tide Inundation Area
- Coastal Area - Erosion Prone Area

**Coastal Management District**

- Coastal Management District

**Other Elements**

- Cadastre
- Ocean/Waterbody/Watercourse
- Road
- Torres Shire Boundary
- Area Outside Torres Shire

**Data Source**

The State Coastal Protection datasets depicted on this map has been sourced from: State of Queensland (Department of Environment and Science) 2016;

Data used: Coastal Plan Coastal Management District, Erosion Prone Area All Components, Storm Tide Medium and High Hazard and was the latest data available at the map compilation date (July 2015 - November 2016),

**Information**

Whilst every care is taken to ensure the accuracy of this product, neither the Torres Shire Council or the State of Queensland make any representations or warranties about its accuracy, reliability, completeness or suitability for any particular purpose and disclaims all responsibility and all liability (including without limitation, liability in negligence) for all expenses, losses, damages (including indirect or consequential damage) and costs that may occur as a result of the product being inaccurate or incomplete in any way or for any reason. All data depicted on this map has been sourced from either the Torres Shire Council or the State of Queensland from the latest datasets available at the time of map compilation. Crown and Council Copyright Reserved.

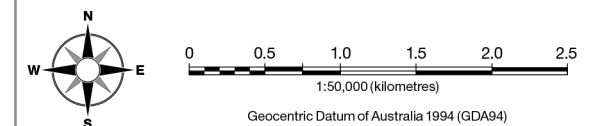
**Map compilation date: July 2020.**

**Note**

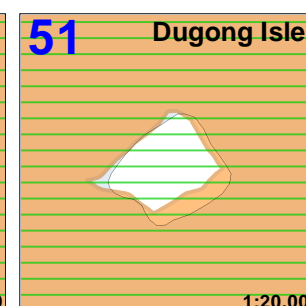
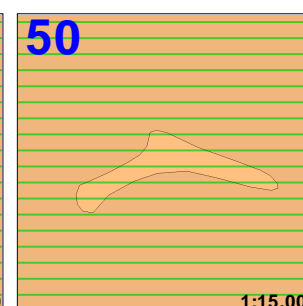
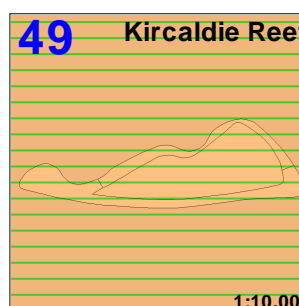
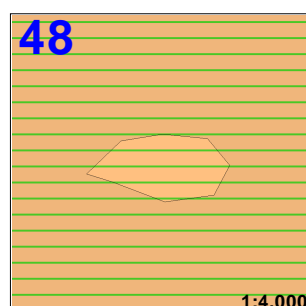
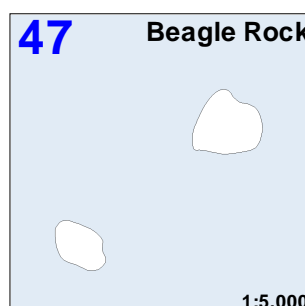

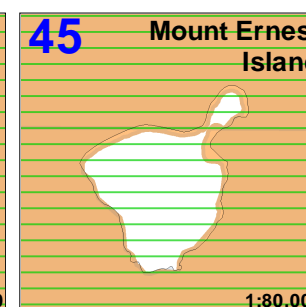
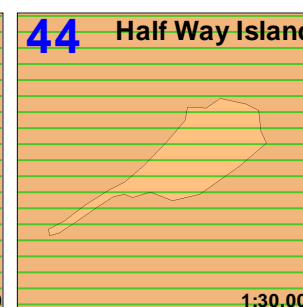

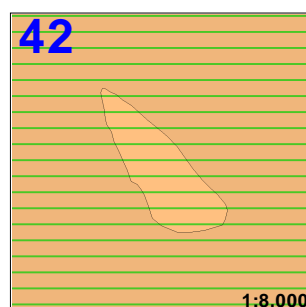

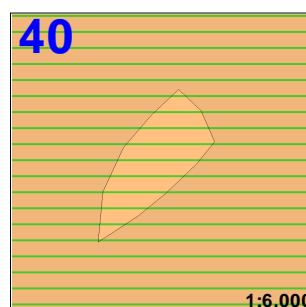
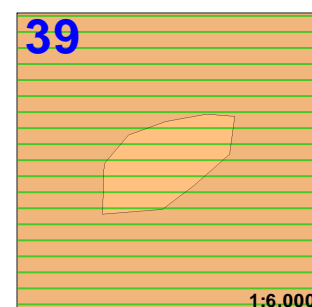
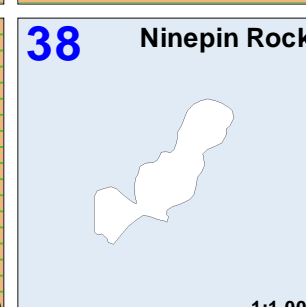

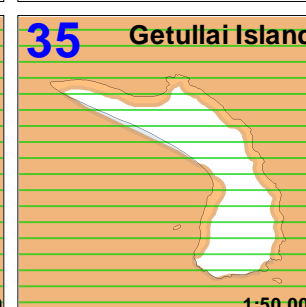

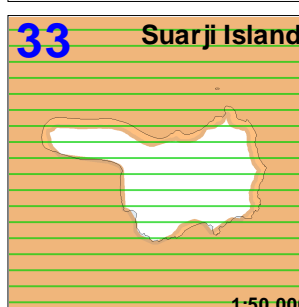
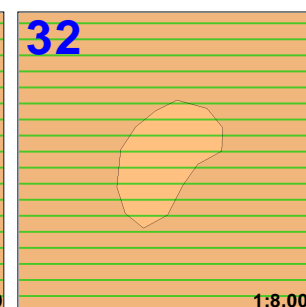


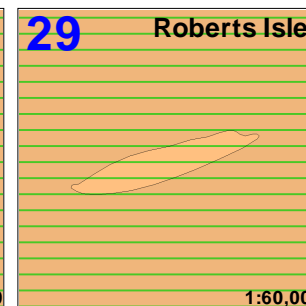

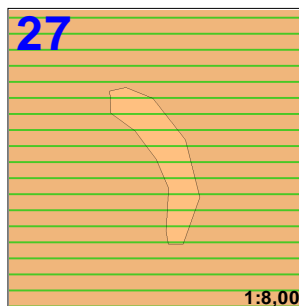
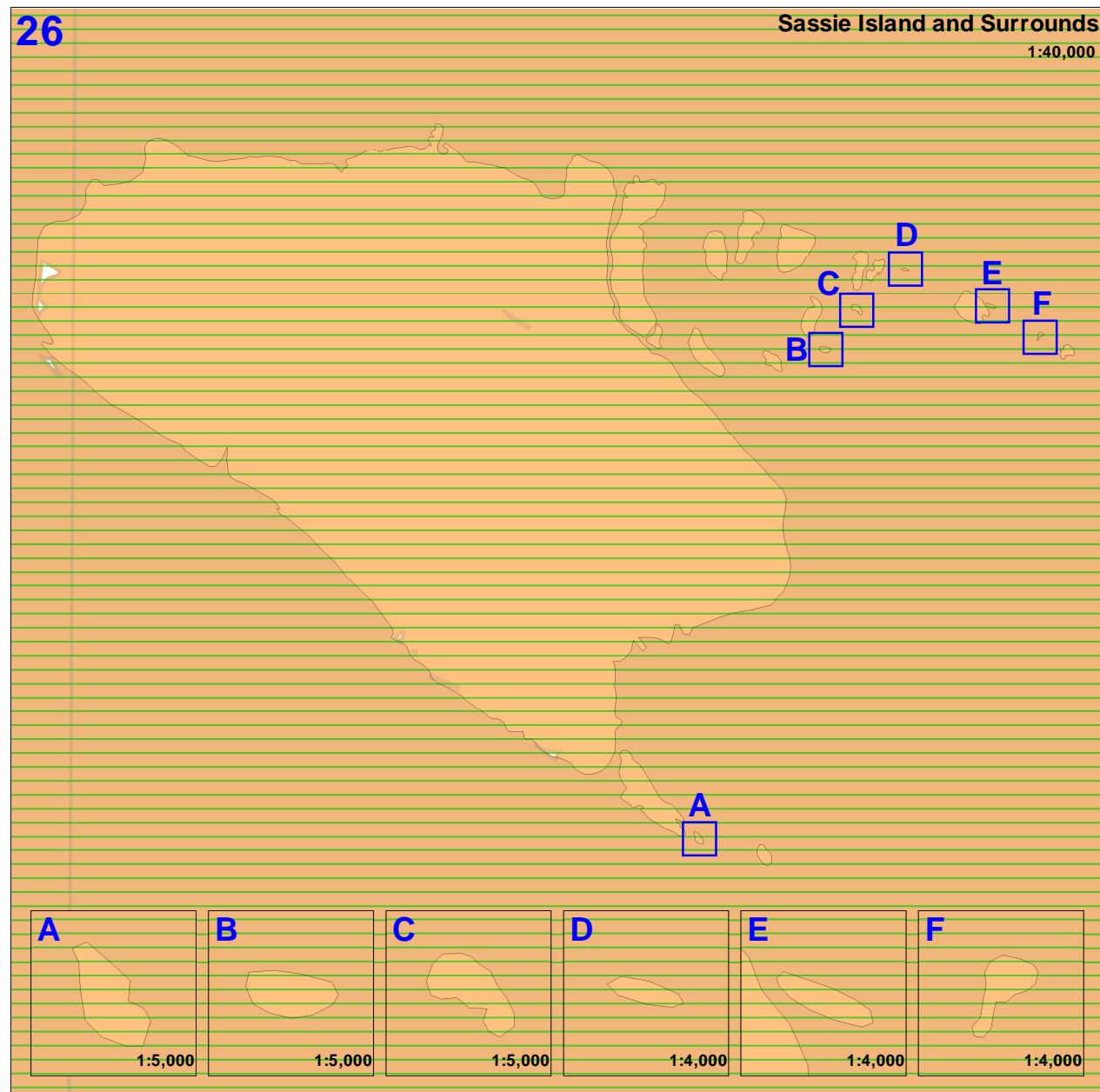
Where information on the map is obscured by text or other map elements contact Torres Shire Council for a determination.

**Map Index**

Refer to Overlay Map OM-400 for the Coastal Hazard Overlay Map Index.



# Overlay Map- Coastal Hazard Overlay Northeastern Region enlargements 1



**LEGEND**

**Coastal Hazard Area**

- Coastal Area - Medium Storm Tide Inundation Area
- Coastal Area - High Storm Tide Inundation Area
- Coastal Area - Erosion Prone Area

**Coastal Management District**

- Coastal Management District

**Other Elements**

- Cadastre
- Ocean/Waterbody/Watercourse
- Road
- Torres Shire Boundary
- Area Outside Torres Shire

**Data Source**

The State Coastal Protection datasets depicted on this map has been sourced from: State of Queensland (Department of Environment and Science) 2016;

Data used: Coastal Plan Coastal Management District, Erosion Prone Area All Components, Storm Tide Medium and High Hazard and was the latest data available at the map compilation date (July 2015 - November 2016),

**Information**

Whilst every care is taken to ensure the accuracy of this product, neither the Torres Shire Council or the State of Queensland make any representations or warranties about its accuracy, reliability, completeness or suitability for any particular purpose and disclaims all responsibility and all liability (including without limitation, liability in negligence) for all expenses, losses, damages (including indirect or consequential damage) and costs that may occur as a result of the product being inaccurate or incomplete in any way or for any reason. All data depicted on this map has been sourced from either the Torres Shire Council or the State of Queensland from the latest datasets available at the time of map compilation. Crown and Council Copyright Reserved.

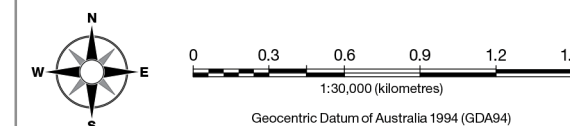
**Map compilation date: July 2020.**

**Note**

Where information on the map is obscured by text or other map elements contact Torres Shire Council for a determination.

**Map Index**

Refer to Overlay Map OM-400 for the Coastal Hazard Overlay Map Index.






# Overlay Map- Coastal Hazard Overlay Northeastern Region enlargements 2





**LEGEND**






**Coastal Hazard Area**

-  Coastal Area - Medium Storm Tide Inundation Area
-  Coastal Area - High Storm Tide Inundation Area
-  Coastal Area - Erosion Prone Area

**Coastal Management District**

-  Coastal Management District

**Other Elements**

-  Cadastre
-  Ocean/Waterbody/Watercourse
-  Road
-  Torres Shire Boundary
-  Area Outside Torres Shire

**Data Source**

The State Coastal Protection datasets depicted on this map has been sourced from: State of Queensland (Department of Environment and Science) 2016;

Data used: Coastal Plan Coastal Management District, Erosion Prone Area All Components, Storm Tide Medium and High Hazard and was the latest data available at the map compilation date (July 2015 - November 2016),

**Information**

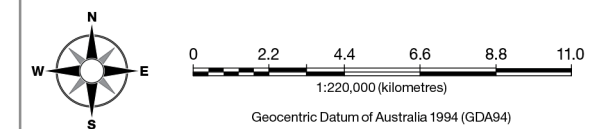
Whilst every care is taken to ensure the accuracy of this product, neither the Torres Shire Council or the State of Queensland make any representations or warranties about its accuracy, reliability, completeness or suitability for any particular purpose and disclaims all responsibility and all liability (including without limitation, liability in negligence) for all expenses, losses, damages (including indirect or consequential damage) and costs that may occur as a result of the product being inaccurate or incomplete in any way or for any reason. All data depicted on this map has been sourced from either the Torres Shire Council or the State of Queensland from the latest datasets available at the time of map compilation. Crown and Council Copyright Reserved.  
**Map compilation date: July 2020.**

**Note**

Where information on the map is obscured by text or other map elements contact Torres Shire Council for a determination.

**Map Index**

Refer to Overlay Map OM-400 for the Coastal Hazard Overlay Map Index.







Overlay Map-  
Coastal Hazard Overlay  
Southeastern Region








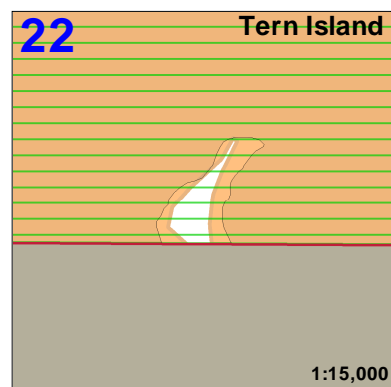

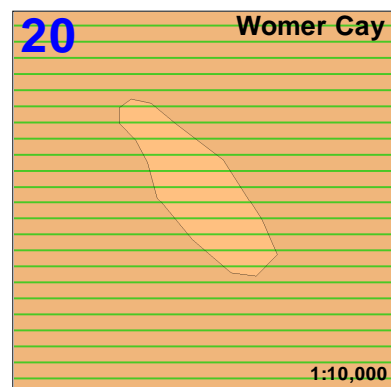
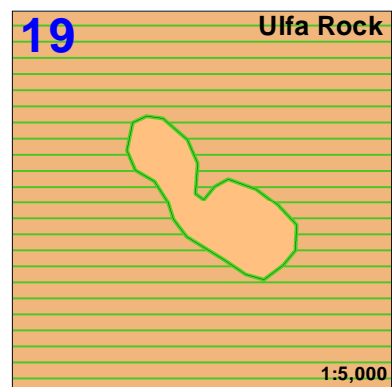
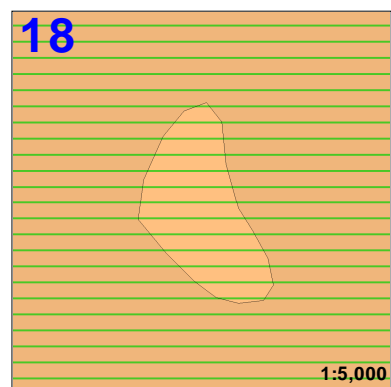

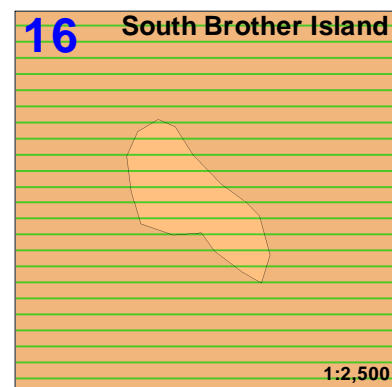
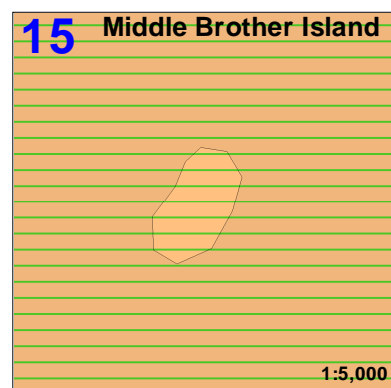

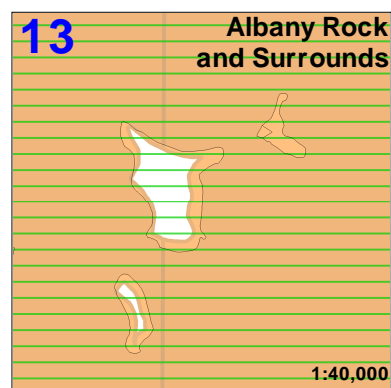
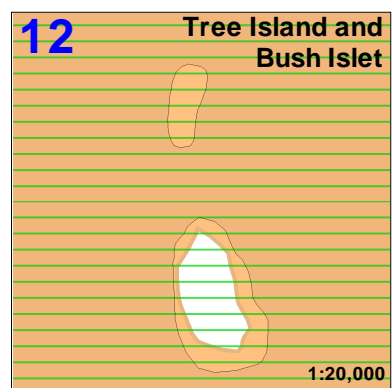
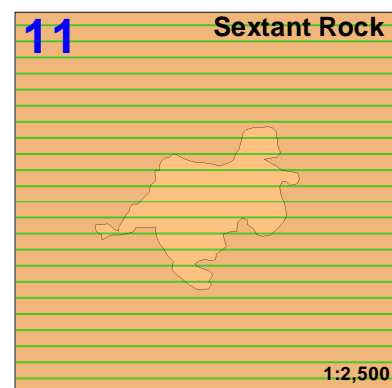

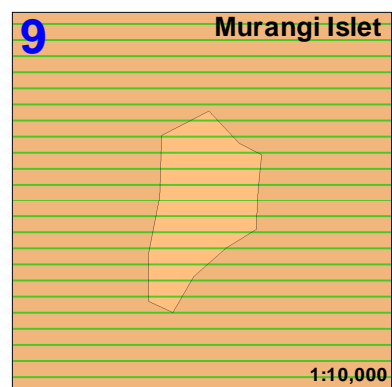

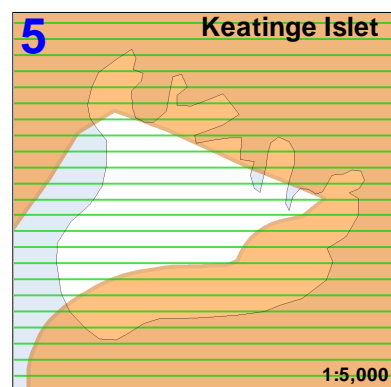
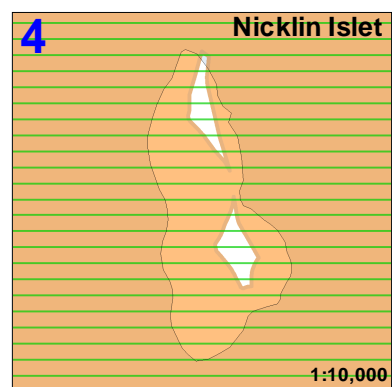
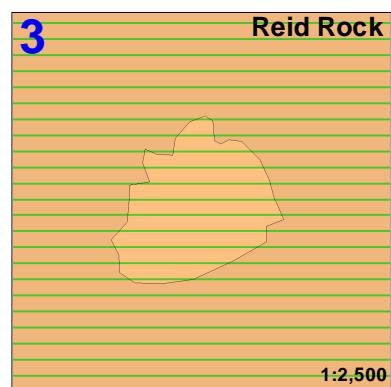
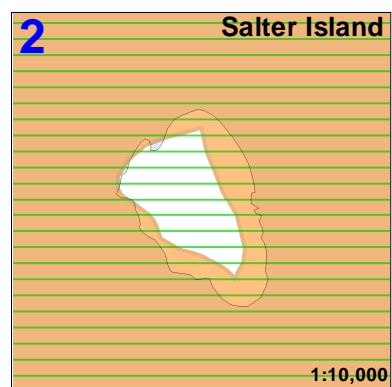

**LEGEND**

**Coastal Hazard Areas**

-  Coastal Management District
-  Coastal Area - Medium Storm Tide Inundation Area
-  Coastal Area - High Storm Tide Inundation Area
-  Coastal Area - Erosion Prone Area

**Other Elements**

-  Cadastre
-  Ocean/Waterbody/Watercourse
-  Road
-  Torres Shire Boundary
-  Area Outside Torres Shire



**Data Source**

The State Coastal Protection datasets depicted on this map has been sourced from: State of Queensland (Department of Environment and Science) 2016;

Data used: Coastal Plan Coastal Management District, Erosion Prone Area All Components, Storm Tide Medium and High Hazard and was the latest data available at the map compilation date (July 2015 - November 2016),

**Information**

Whilst every care is taken to ensure the accuracy of this product, neither the Torres Shire Council or the State of Queensland make any representations or warranties about its accuracy, reliability, completeness or suitability for any particular purpose and disclaims all responsibility and all liability (including without limitation, liability in negligence) for all expenses, losses, damages (including indirect or consequential damage) and costs that may occur as a result of the product being inaccurate or incomplete in any way or for any reason. All data depicted on this map has been sourced from either the Torres Shire Council or the State of Queensland from the latest datasets available at the time of map compilation. Crown and Council Copyright Reserved.

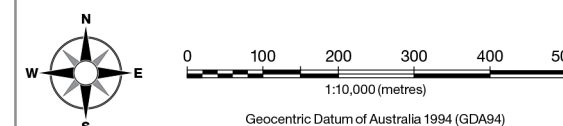
Map compilation date: July 2020.

**Note**

Where information on the map is obscured by text or other map elements contact Torres Shire Council for a determination.

**Map Index**

Refer to Overlay Map OM-400 for the Coastal Hazard Overlay Map Index.



# Overlay Map- Coastal Hazard Overlay Southeastern Region enlargements