



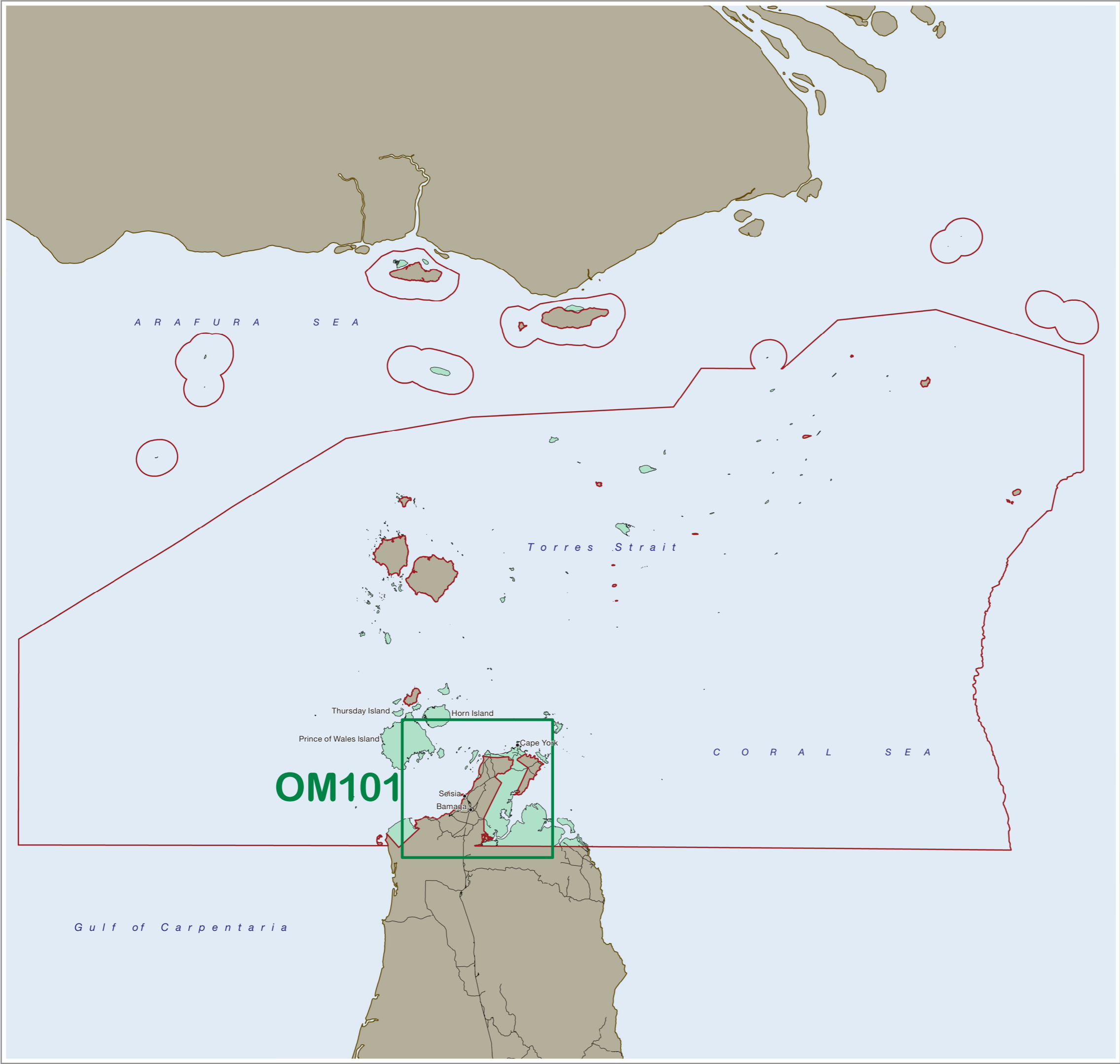




LEGEND

-  Torres Shire Boundary
-  Area Within Torres Shire
-  Area Outside Torres Shire
-  Ocean/Waterbody/Watercourse



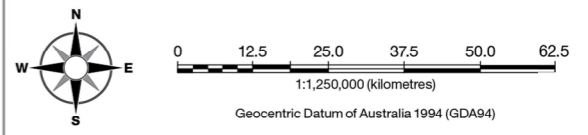
Information

Whilst every care is taken to ensure the accuracy of this product, neither the Torres Shire Council or the State of Queensland make any representations or warranties about its accuracy, reliability, completeness or suitability for any particular purpose and disclaims all responsibility and all liability (including without limitation, liability in negligence) for all expenses, losses, damages (including indirect or consequential damage) and costs that may occur as a result of the product being inaccurate or incomplete in any way or for any reason. All data depicted on this map has been sourced from either the Torres Shire Council or the State of Queensland from the latest datasets available at the time of map compilation. Crown & Council Copyright Reserved.

Map compilation date: January 2020.

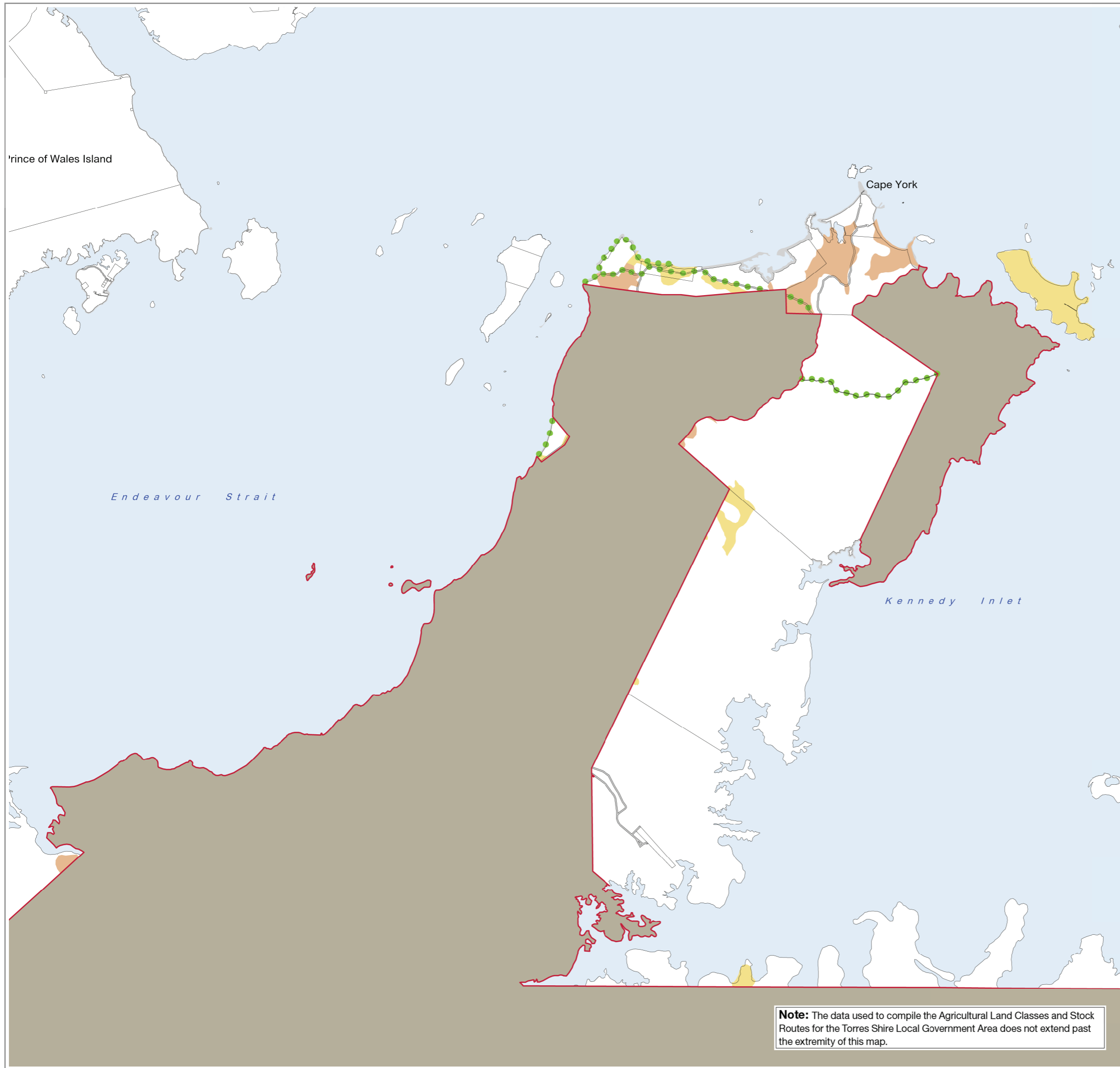
Note

Where information on the map is obscured by text or other map elements contact Torres Shire Council for a determination.



Overlay Map- Agricultural Land Overlay Index Map

OVERLAY MAP - OM100



LEGEND

Agricultural Land

- Class A
- Class B

Other

- Stock Route

Other Elements

- Cadastre
- Ocean/Waterbody/Watercourse
- Road
- Torres Shire Boundary
- Area Outside Torres Shire

Data Source

The Agricultural Land Class data depicted on this map has been sourced from: State of Queensland (Department of Environment and Science) 2019; Data used: Queensland Agricultural Land Classes; Publication date: 29/01/2019.

The Stock Route data depicted on this map has been sourced from: State of Queensland (Department of Natural Resources, Mines and Energy) 2019; Data used: Stock Routes - Queensland; Publication date: 02/10/2013.

Information

Whilst every care is taken to ensure the accuracy of this product, neither the Torres Shire Council or the State of Queensland make any representations or warranties about its accuracy, reliability, completeness or suitability for any particular purpose and disclaims all responsibility and all liability (including without limitation, liability in negligence) for all expenses, losses, damages (including indirect or consequential damage) and costs that may occur as a result of the product being inaccurate or incomplete in any way or for any reason. All data depicted on this map has been sourced from either the Torres Shire Council or the State of Queensland from the latest datasets available at the time of map compilation. Crown & Council Copyright Reserved.

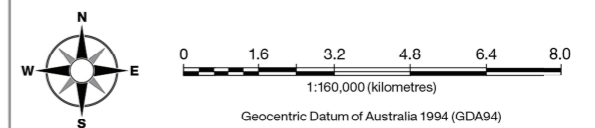
Map compilation date: January 2020.

Note

Where information on the map is obscured by text or other map elements contact Torres Shire Council for a determination.

Map Index

Refer to Overlay Map OM-100 for the Agricultural Land Overlay Map Index.



Note: The data used to compile the Agricultural Land Classes and Stock Routes for the Torres Shire Local Government Area does not extend past the extremity of this map.

Overlay Map-
 Agricultural Land Overlay

OVERLAY MAP - OM101